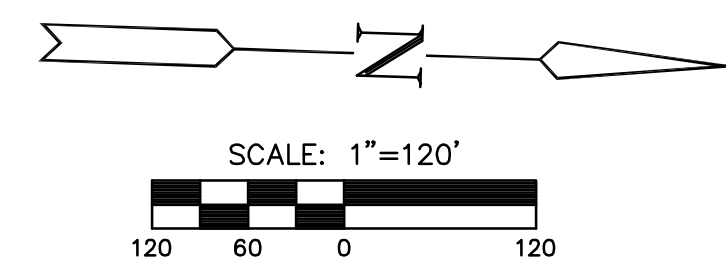
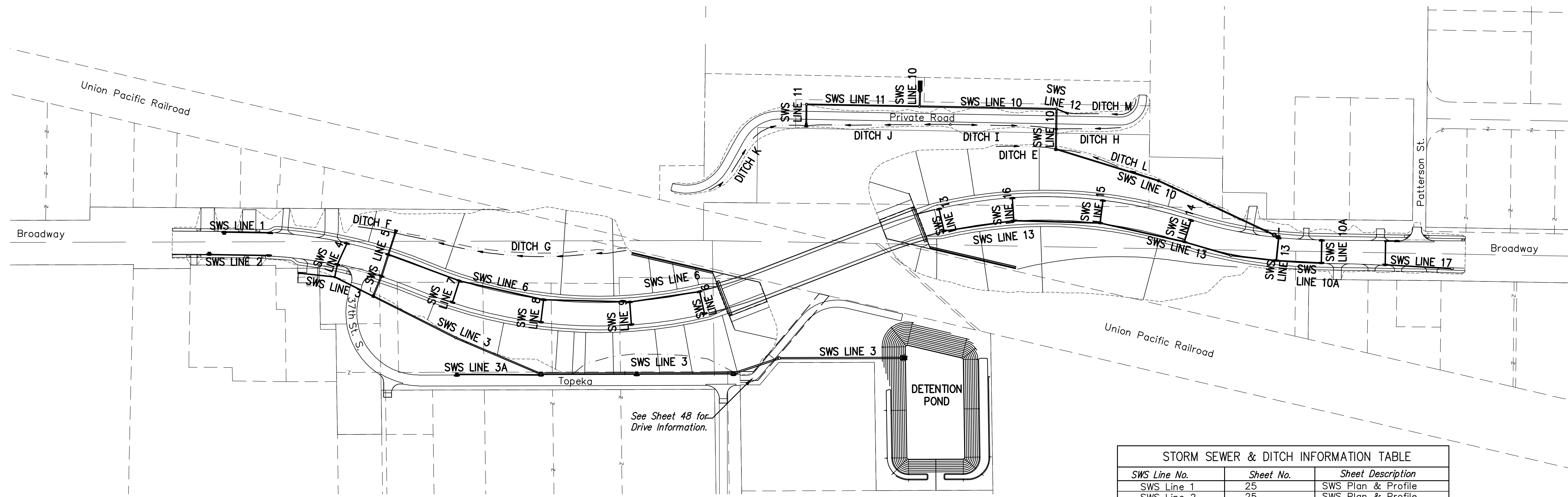



STATE	PROJECT NO.	YEAR	SHEET NO.	TOTAL SHEETS
KANSAS	87 N-0519-01	2012	23	212

MKEC
ENGINEERING
CONSULTANTS, INC.
411 N. WEBB ROAD
WICHITA, K.S. 67206
316-684-9600



NOTE:
See Sheet 169 for Project Drainage Map.
See Sheet 115 for Detention Pond Earthwork Quantities.
See Sheet 21 and 22 for Detention Pond Grading Information



STORM SEWER AND DITCH KEY MAP

SWS Line No.	Sheet No.	Sheet Description
SWS Line 1	25	SWS Plan & Profile
SWS Line 2	25	SWS Plan & Profile
SWS Line 3	26,27 & 28	SWS Plan & Profile
SWS Line 3A	39	SWS Plan & Profile
SWS Line 4	29	SWS Plan & Profile
SWS Line 5	29	SWS Plan & Profile
SWS Line 6	30 & 31	SWS Plan & Profile
SWS Line 7	31	SWS Plan & Profile
SWS Line 8	32	SWS Plan & Profile
SWS Line 9	32	SWS Plan & Profile
SWS Line 10	33 & 34	SWS Plan & Profile
SWS Line 10A	35	SWS Plan & Profile
SWS Line 11	35	SWS Plan & Profile
SWS Line 12	32	SWS Plan & Profile
SWS Line 13	36 & 37	SWS Plan & Profile
SWS Line 14	38	SWS Plan & Profile
SWS Line 15	38	SWS Plan & Profile
SWS Line 16	38	SWS Plan & Profile
SWS Line 17	39	SWS Plan & Profile
Ditch Name		
Ditch A		37th St. Plan Sheet
Ditch B		Topeka St. Plan Sheet
Ditch C		Topeka St. Plan Sheet
Ditch D		Topeka St. Plan Sheet
Ditch E	10	Broadway St. Plan Sheet
Ditch F	6 & 7	Broadway St. Plan Sheet
Ditch G	7	Broadway St. Plan Sheet
Ditch H	17	Private Road Plan Sheet
Ditch I	16 & 17	Private Road Plan Sheet
Ditch J	16	Private Road Plan Sheet
Ditch K	15 & 16	Private Road Plan Sheet
Ditch L	10	Broadway St. Plan Sheet
Ditch M	17	Private Road Plan Sheet

**BROADWAY BRIDGE
AT 34TH STREET SOUTH**

**STORM SEWER
AND DITCH
KEY MAP**
SHEET TITLE
472-84830
PROJECT NUMBER

DESIGN BY: JRA
DRAWN BY: DPC
CHECKED BY: JRA

ISSUED
October 9, 2012
REVISED

SHEET NO.
23 of 212

PLOTTED: Thursday, October 11, 2012 @ 10:31AM

J:\Civil\09081.dwg\SWS\09081-SWS_MAP