

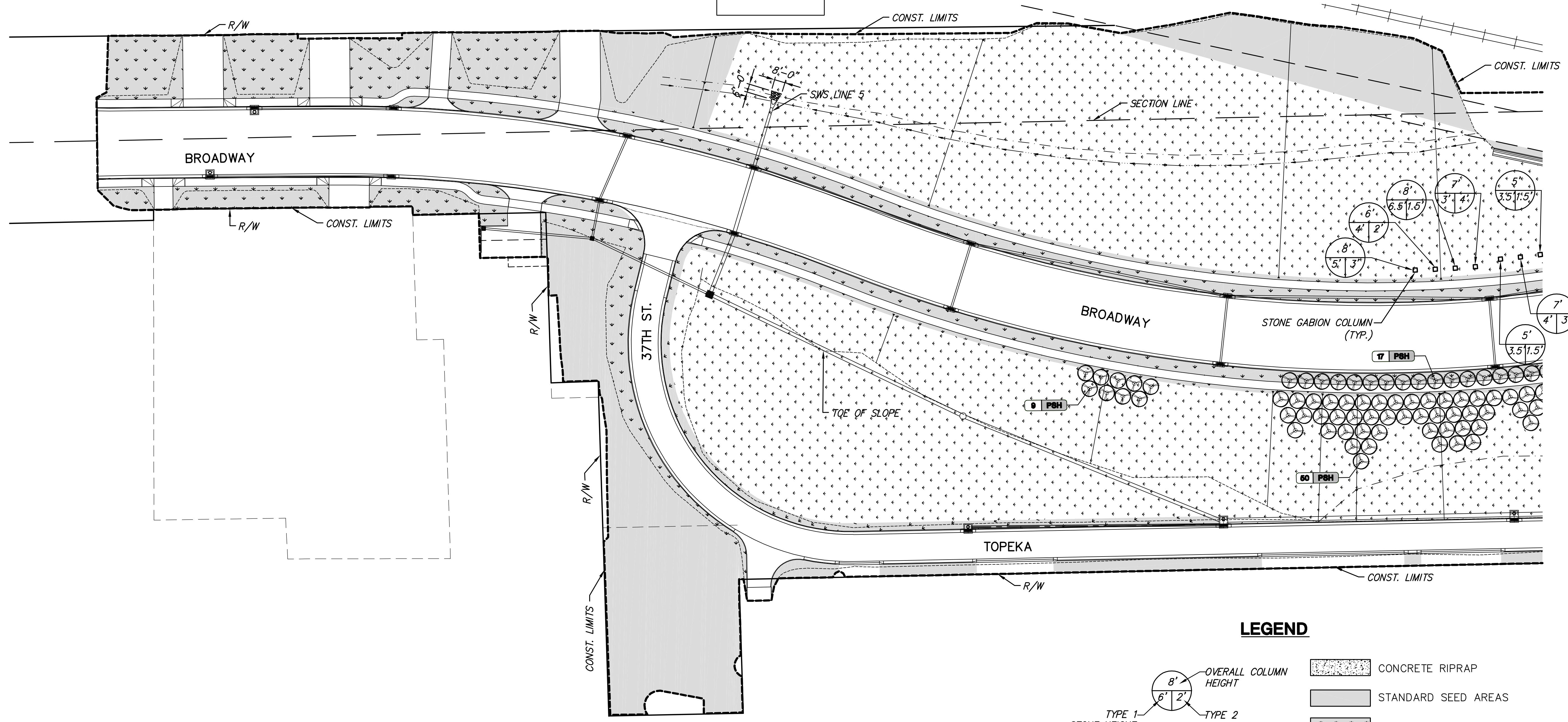
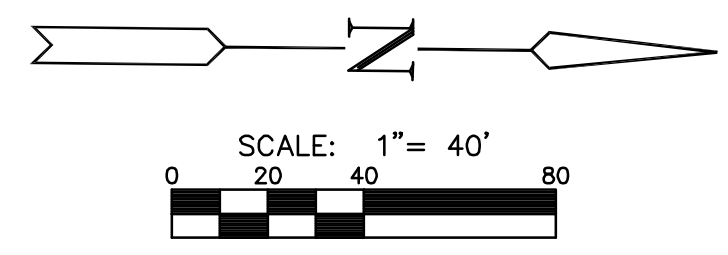
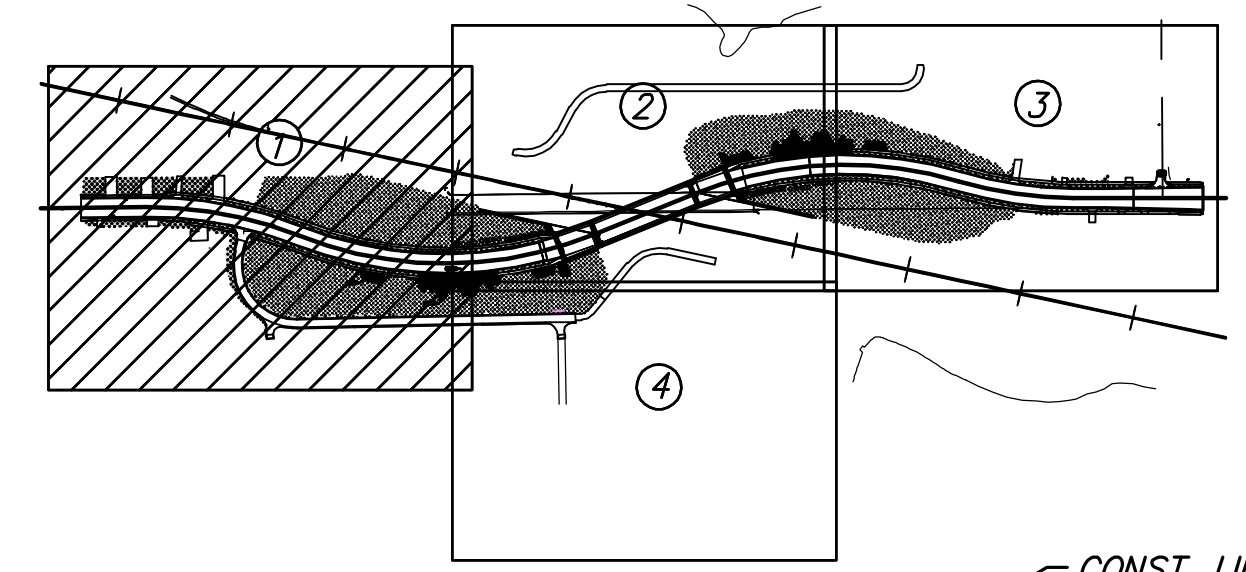
BROADWAY BRIDGE AT 34TH STREET SOUTH

**ROADSIDE
IMPROVEMENT
PLAN**
SHEET TITLE
472-84830
PROJECT NUMBER

DESIGN BY: **KJS**
DRAWN BY: **JSB**
CHECKED BY: **JAG**

ISSUED
October 9, 2012
REVISED

SHEET NO.
126 of 212



**SUMMARY OF LIGHT STONE
RIPRAP QUANTITIES**

STATION	SWS LINE	QUANTITY (S.Y.)
10+24.87	SWS LINE 3	12.00
11+46.09	SWS LINE 5	4.17
10+14.51	SWS LINE 10	21.00
13+01.43	SWS LINE 11	4.17
10+22.63	SWS LINE 12	2.50
PROJECT TOTAL		41.34

ROADSIDE IMPROVEMENTS SUMMARY

PROJECT PORTION	SEED				SOD Acres
	STD. SEED Acres	PRAIRIE MIX Acres	POND MIX Acres	ANNUAL RYE Acres	
Broadway South of Bridge (West Side)	0.13	1.92			0.52
Broadway South of Bridge (East Side)	1.14	2.39			0.49
Broadway North of Bridge (West Side)	4.18	1.60			0.28
Broadway North of Bridge (East Side)	0.55	1.49			0.26
Detention Pond			2.24		
Shoofly Embankment (West Side)				2.00	
Shoofly Embankment (East Side)				0.72	
PROJECT TOTAL	6.00	7.40	2.24	2.72	1.55

LEGEND

- CONCRETE RIPRAP
- STANDARD SEED AREAS
- BERMUDA SOD AREAS
- RIP RAP-LIGHT STONE
- CONSTRUCTION LIMITS (LIMITS OF SITE RESTORATION)
- DAYLIGHT LINE
- SHORTGRASS PRAIRIE & WILDFLOWER MIX
- DETENTION POND SEED MIX AREAS
- TREE
- SHRUB
- STONE COLUMN
- WOVEN WIRE FENCE
- TEMPORARY CHAIN LINK FENCE

For Plant Quantities See Sheet 130

PLOTTED: Thursday, October 11, 2012 @ 11:03AM

J:\Civil\09081\dwg\Road Imprv\09081-RDIMPROV-1