

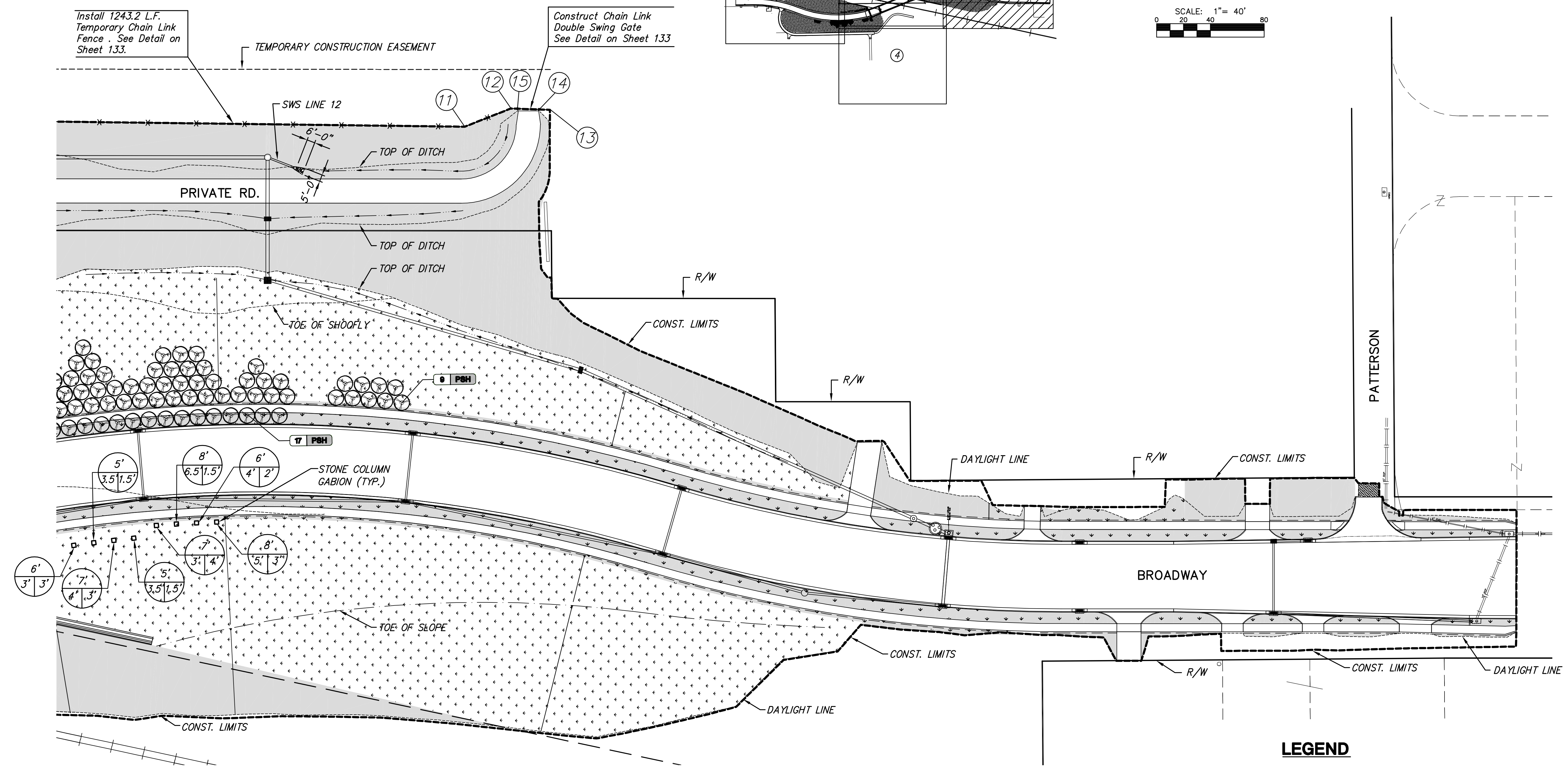
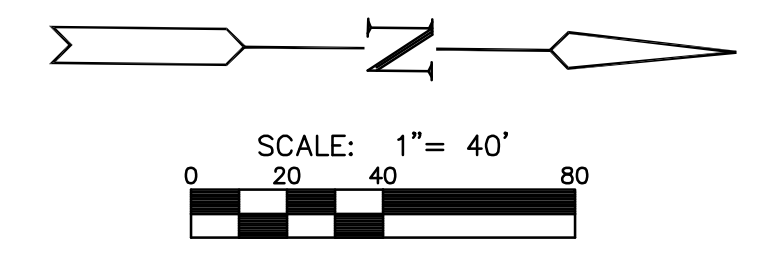
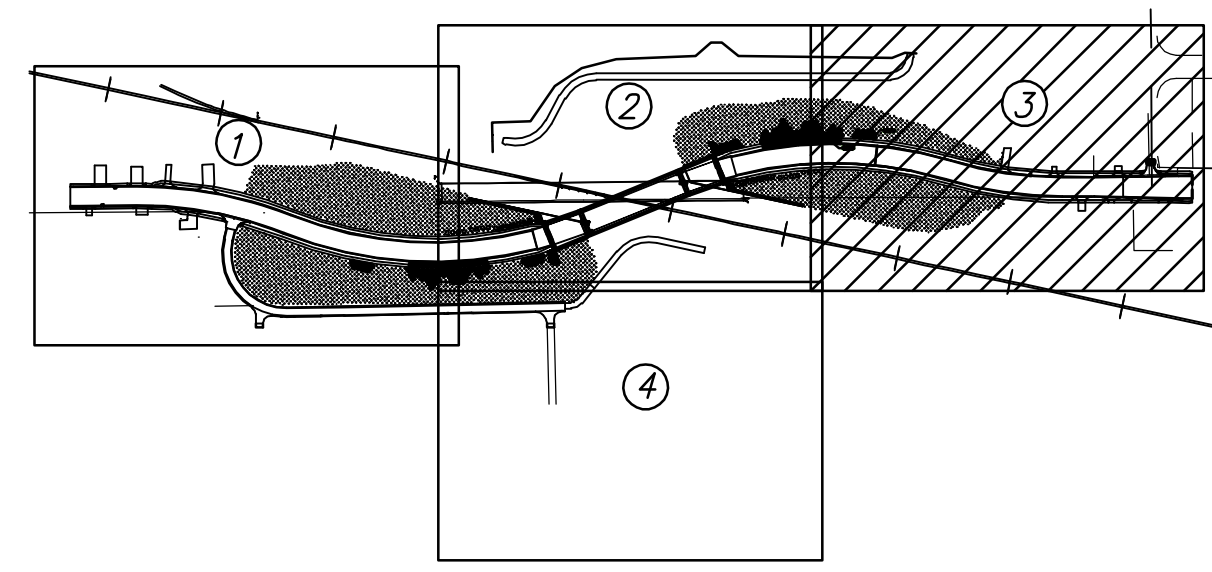
BROADWAY BRIDGE AT 34TH STREET SOUTH

**ROADSIDE
IMPROVEMENT
PLAN**
SHEET TITLE
472-84830
PROJECT NUMBER

DESIGN BY: *KJS*
DRAWN BY: *JSB*
CHECKED BY: *JAG*

ISSUED
October 9, 2012
REVISED

SHEET NO.
128 of 212



Point No.	Northing	Easting	Description
1	1665252.7117	1650001.2716	South End
2	1665250.8574	1649924.7769	Corner
3	1665350.7848	1649920.9852	Corner
4	1665411.3146	1649827.7400	Corner
5	1665480.5963	1649779.6623	Corner
6	1665570.1223	1649755.5121	Corner
7	1665777.9248	1649742.1229	Corner
8	1665817.2190	1649707.5109	Corner
9	1665845.4562	1649706.8754	Corner
10	1665888.8286	1649741.7256	Corner
11	1666288.3721	1649739.7447	Corner
12	1666322.4832	1649725.5780	Corner
13	1666351.9703	1649726.0748	North End
14	1666343.4182	1649725.9140	Gate Post
15	1666327.4197	1649725.6940	Gate Post
16	1665251.9672	1649974.0419	Gate Post
17	1665251.6294	1649958.0363	Gate Post

LEGEND

- TREE
- SHRUB
- STONE COLUMN
- CONCRETE RIPRAP
- STANDARD SEED AREAS
- BERMUDA SOD AREAS
- RIP RAP - LIGHT STONE
- CONSTRUCTION LIMITS (LIMITS OF SITE RESTORATION)
- DAYLIGHT LINE
- SHORTGRASS PRAIRIE & WILDFLOWER MIX
- DETENTION POND SEED MIX AREAS
- WOVEN WIRE FENCE
- TEMPORARY CHAIN LINK FENCE

OVERALL COLUMN HEIGHT
 TYPE 1 STONE HEIGHT
 TYPE 2 STONE HEIGHT
 STONE COLUMN GABION CALLOUT TAG

PLOTED: Thursday, October 11, 2012 @ 11:03AM

J:\Civil\09081.dwg \Road Imprv\09081-RDIMPV-3