GRAPHIC SCALE

20 0 10 20 40

(IN FEET)
1 inch = 20 ft.

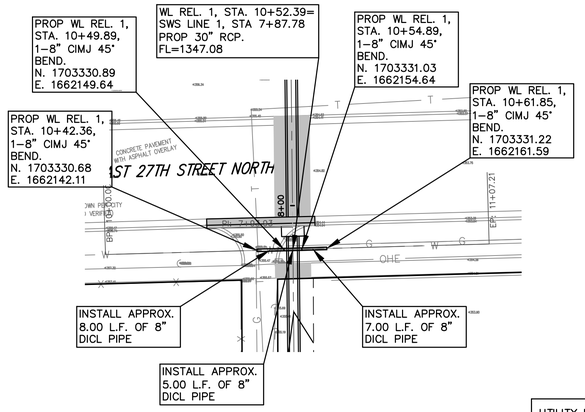

GRAPHIC SCALE

20 0 10 20 40

(IN FEET)
1 inch = 20 ft.

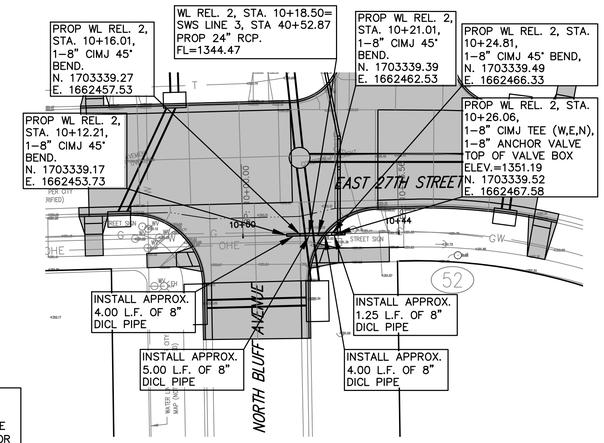

UTILITY RELOCATION NOTE:
ALL UTILITY OWNERS HAVE BEEN NOTIFIED OF REQUIRED UTILITY RELOCATIONS DUE TO PROJECT IMPROVEMENTS. CONTRACTOR SHALL VERIFY ALL EXISTING UTILITY ELEVATIONS AND COORDINATE WITH UTILITY OWNERS ON THE STATUS OF THE REQUIRED UTILITY RELOCATES AND/OR PLANS FOR RELOCATION DURING CONSTRUCTION.

KANSAS GAS SERVICE	PAMELA GUNTER	O:1–316–832–3187	O:1–888–482–4950
WESTAR ENERGY	HEIDE HANCOCK	O:1–316–261–6824	O:1–888–383–1183
AT&T	JASON EDWARDS	O:1–316–268–2008	O:1–800–870–8390
COX COMMUNCATIONS	JEREMY WALLACE	C:1–316–260–7195	O:263–2061
C.O.W. WATER & SEWER	GREG LOLLEY	O:1–316–268–4555	

ONE CALL KANSAS
KS: 1-800-344-7233
WICHITA: 316-687-2470

Water Line Relocation No. 1

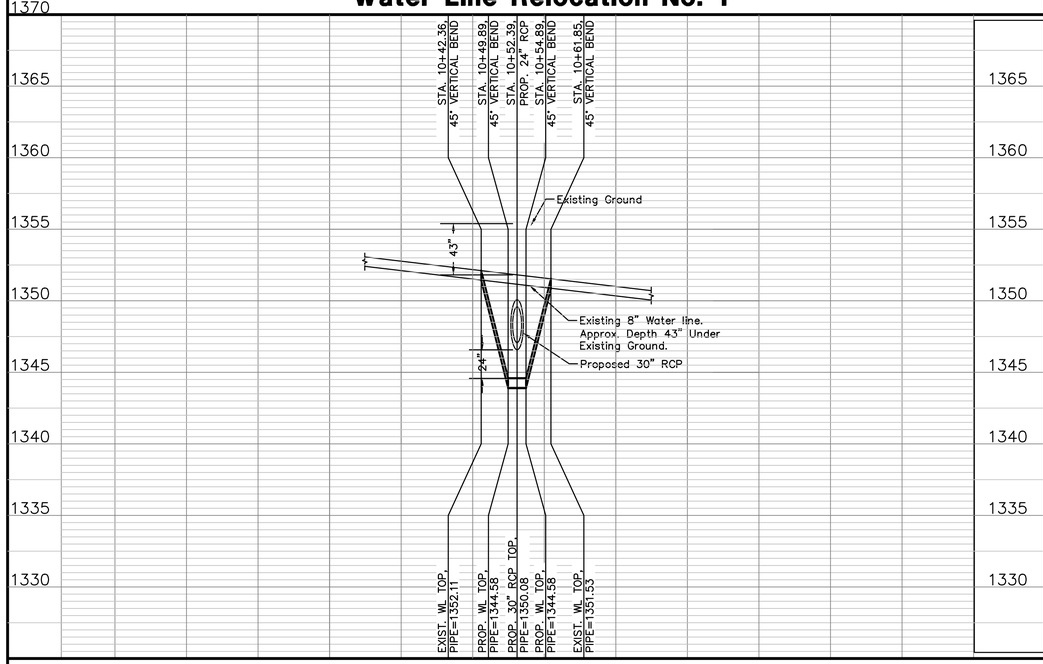

Water Line Relocation No. 2

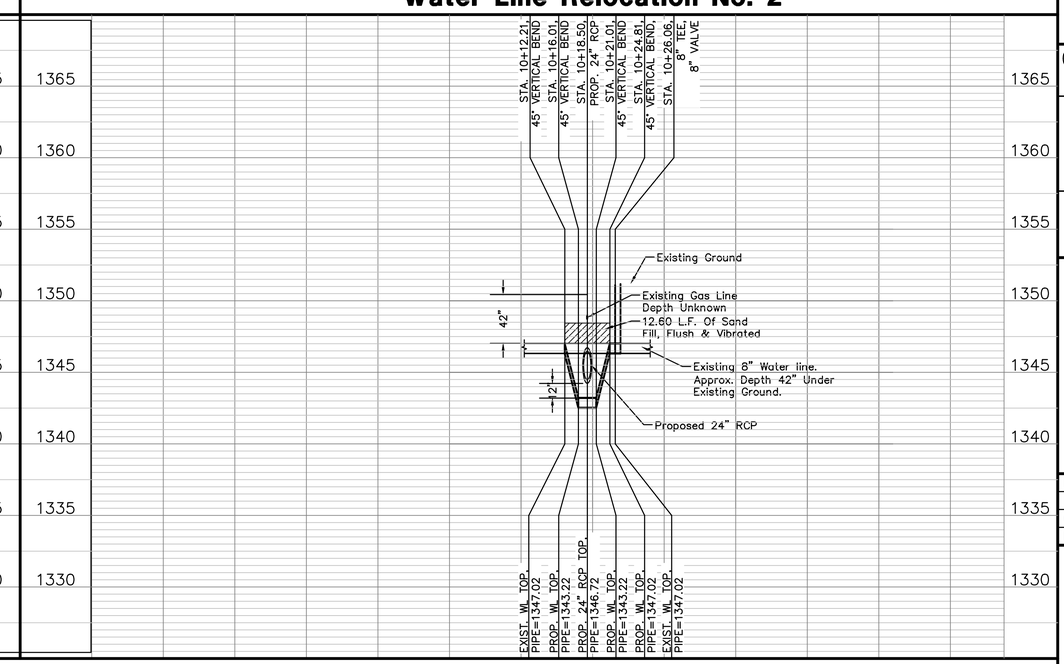

REV.	DESCRIPTION	DATE

NORTH IVA & 27TH STREET NORTH

DRAINAGE IMPROVEMENTS

SEC. 2, T27S, R1E
WICHITA, KANSAS

CERTIFIED ENGINEERING DESIGN, P.A.
CIVIL ENGINEERING SERVICES

CED

1935 WEST MAPLE STREET
WICHITA, KANSAS 67213
PH.(316)262-8808 FAX.(316)262-1669

ISSUED FOR CONSTRUCTION

PROJECT NO.: 20101910	
ISSUE DATE: 10/20/2011	
CONTACT: C WINKLER / H FORAKER	
DRAWN BY: CC, CW	CHECKED BY: HDF

WATER LINE RELOCATION PLAN AND PROFILE