

STORM WATER SEWER NO. 582

to serve

COPPER GATE ESTATES - PHASE II

CITY OF WICHITA, KANSAS

James L. Armour, P.E. Acting City Engineer

Project Number

468-83560

OCA Number

751363

Scale: 1" = 150'

GENERAL NOTES:

1. Contractor will be required to provide notice to utility companies a minimum of twenty-four (24) hours prior to any excavation, as follows:

Kansas One-Call 687-2470

The Contractor must notify the following in case of an emergency:

Cox Communications	262-4270
Kansas Gas Service	1-888-482-4950
Westar Energy	383-8650
Aquila Energy	1-800-303-0357
Southwestern Bell	268-2245
City of Wichita Water Dept.	268-4563
City of Wichita Sewer Maint.	268-4024
City of Wichita Storm Sewer Maint.	268-4090
City of Wichita Traffic Maint.	268-4034
Conoco Pipeline Co.	1-800-231-2551
Williams Pipeline Co.	529-6600
Phillips Pipeline Co.	1-800-766-8230

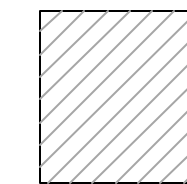
2. Underground utility service lines and overhead utility pole lines are to be adjusted as necessary by others prior to construction unless the plans specifically call for their adjustment by the Contractor or unless the plans specifically identify a utility to be adjusted by its owner during construction. Existing utilities and their location, as shown on the plans, represent the best information obtainable for design. The Contractor will be required to work around existing utilities within the right-of-way which do not conflict with proposed construction.

3. Trees and shrubs in public right-of-way which are in direct conflict with proposed new construction shall be removed by the Contractor with the Engineer's approval. Trees and shrubs which are not in direct conflict with proposed new construction shall be saved and protected from damage.

4. The Contractor shall give all property owners and/or tenants of developed property abutting the construction of this project a minimum of ten (10) days advance notice prior to start of construction.

5. The Contractor shall be responsible for preserving property irons. The Contractor will be required to re-establish any property irons which are damaged or destroyed by his construction operations. Such irons shall be re-established by a licensed land surveyor in accordance with state laws.

Benefit District



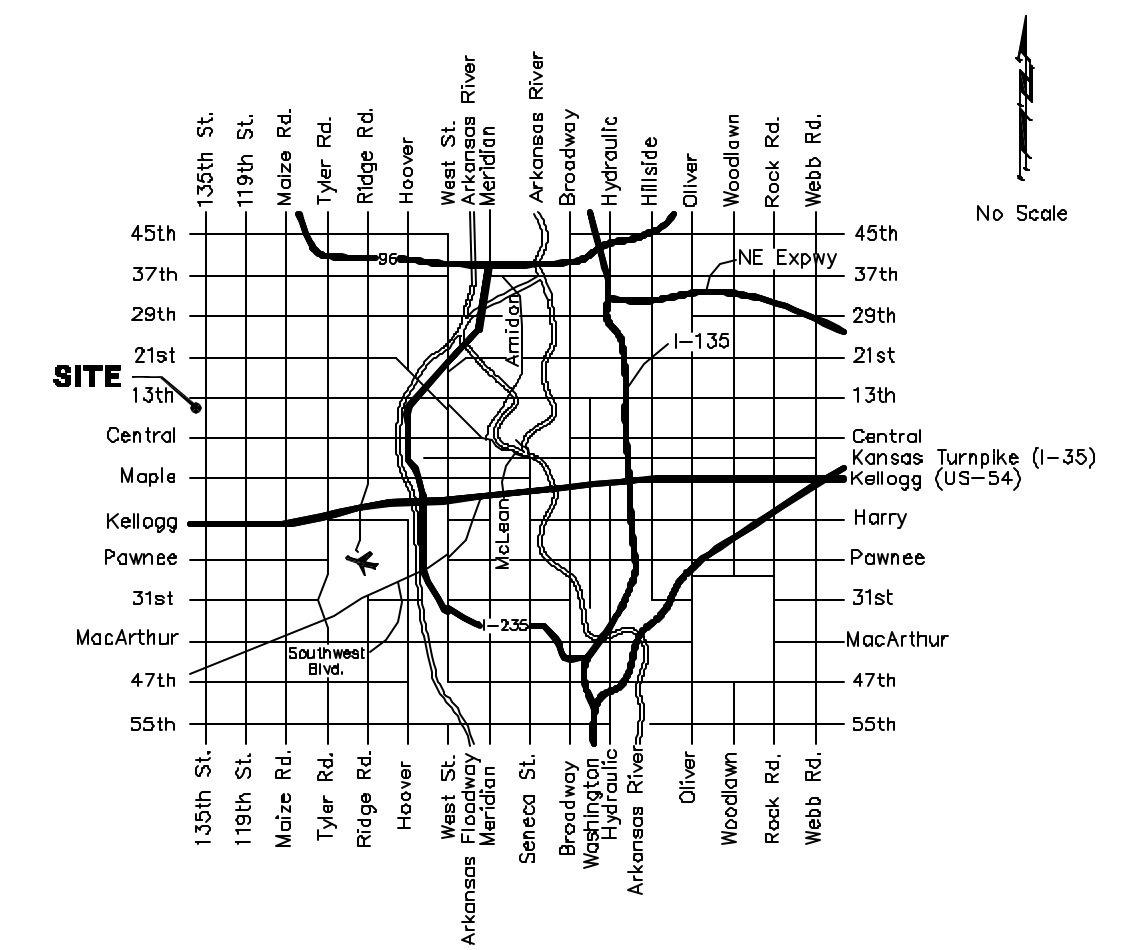
Benchmarks

City of Wichita benchmark at the SE corner of intersection of 135th Street West and 13th Street North.
Elev. = 167.83 (City Datum)


Brass Benchmark Disc Adjacent to Fire Hydrant at E. End of E. Curb Return of Ponderosa & Alderney Ct.
Elev. = 170.96 (City Datum)

Sheet Index

Title Sheet	1
Line 1	2-3
Line 1A	4
Line 2	5
Line 3	6
Lines 4	7
Std. Type 1A Single Inlet Detail	8
Std. Type 1A Double Inlet Detail	9
Std. Shallow Manhole Detail	10
Std. Manhole Detail	11
Special Yard Inlet Detail	12
Soil Erosion BMPs	13-16
Copy of Plat	17



Vicinity Map



Baughman Company, P.A. 315 Ellis St. Wichita, KS 67211 P 316-262-7271 F 316-262-0149
ENGINEERING | SURVEYING | PLANNING | LANDSCAPE ARCHITECTURE