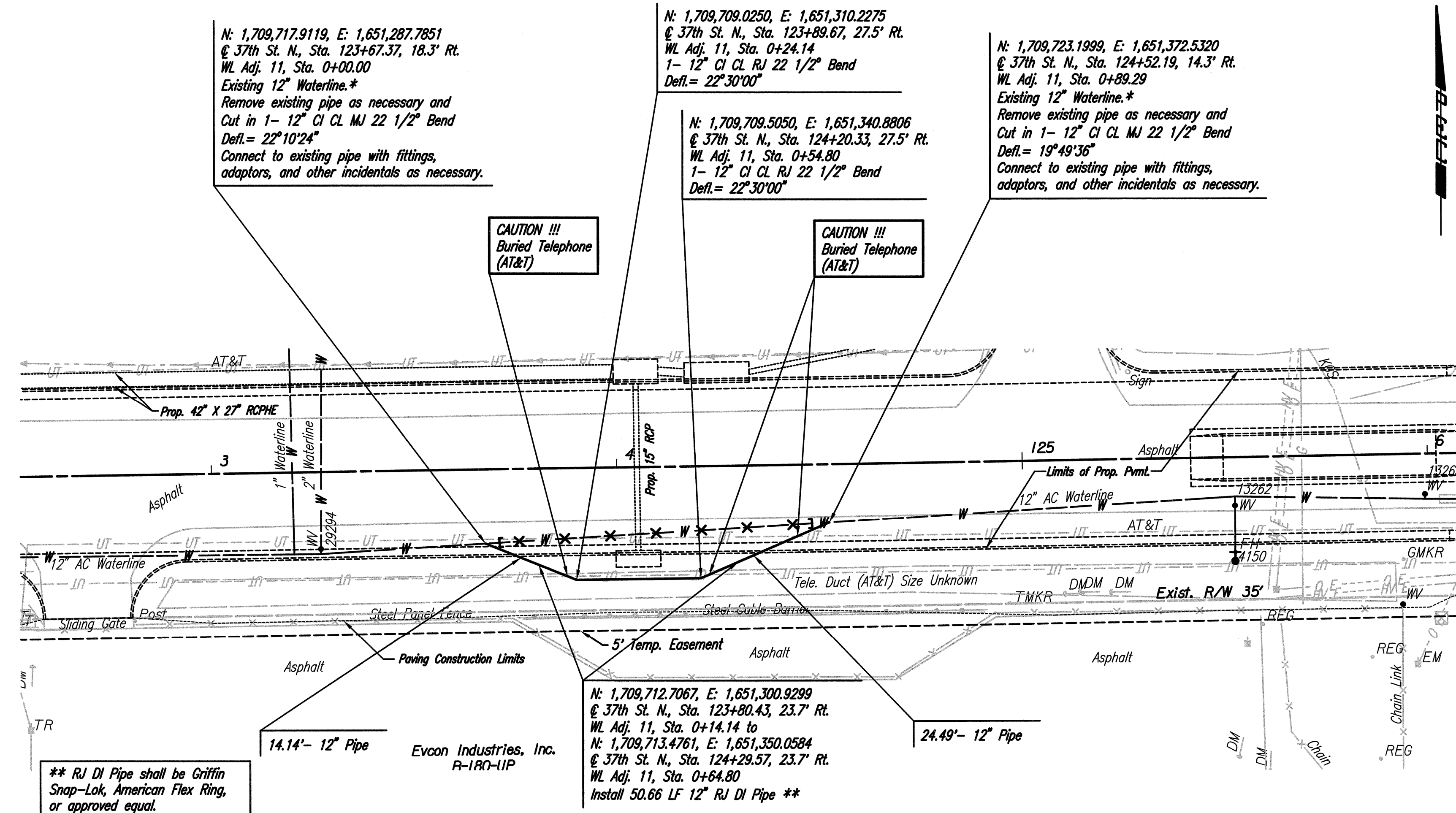
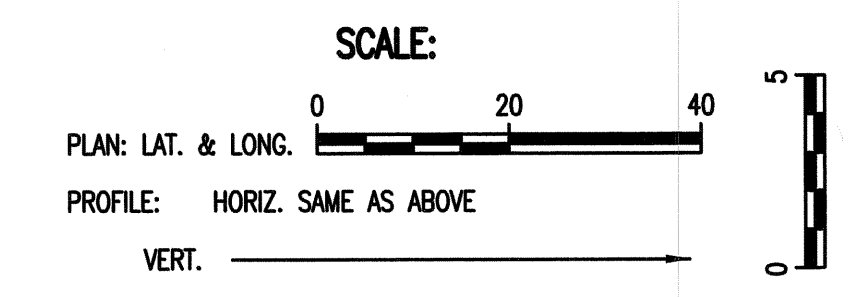


PLAN	CHECKED	DATE
	CHECKED	


PROFILE	CHECKED	DATE
	CHECKED	

Sheet 07-31-2013 9:44:18 AM by PEJ  
 Plot Scale 1:20 08-14-2013 1:40:48 AM by BEJ  
 G:\2008\08207\Waterline Adjustment Plans\08207-C22-WL Adj 11

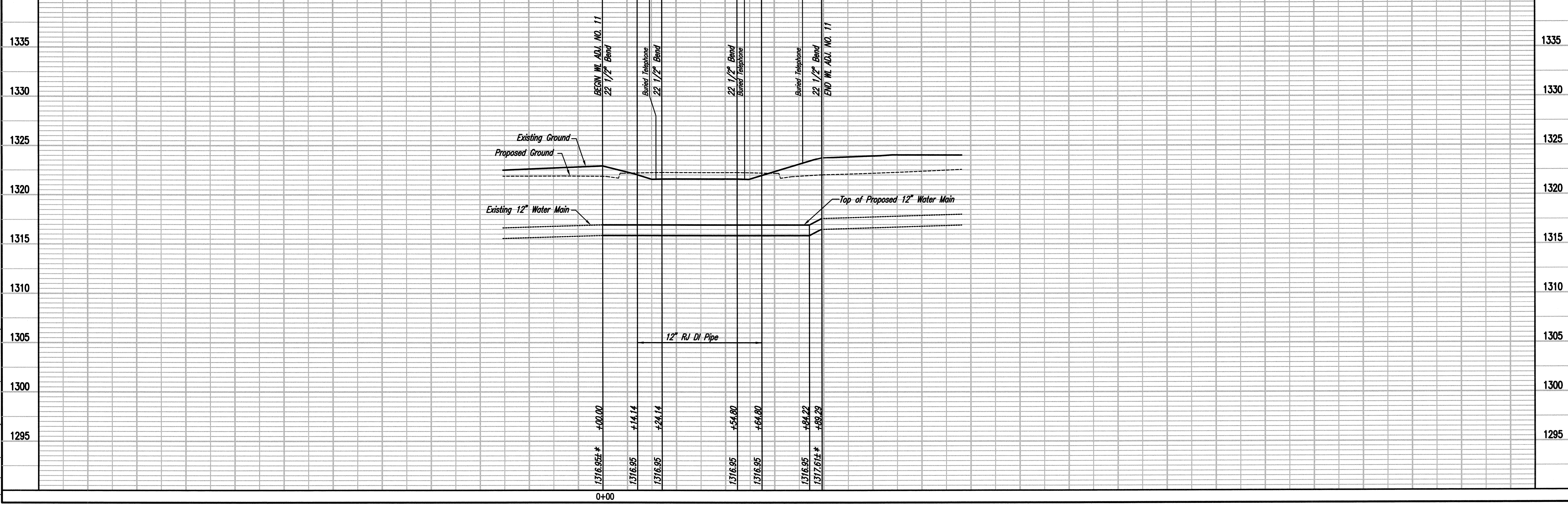


\* PRIOR TO BEGINNING CONSTRUCTION, THE CONTRACTOR SHALL EXCAVATE THE EXISTING 12" WATERLINE AT WL ADJ. 11, Sta. 0+00.00 AND WL ADJ. 11, 0+89.29 TO VERIFY PIPE SIZE, TYPE, FITTINGS, AND HORIZONTAL AND VERTICAL LOCATION. THE CONTRACTOR SHALL REPORT HIS FINDINGS TO THE ENGINEER SO THAT ANY NECESSARY PLAN MODIFICATIONS CAN BE MADE. ANY ADDITIONAL LABOR OR MATERIALS NECESSARY TO COMPLETE THE CONNECTION SHALL BE CONSIDERED SUBSIDIARY TO THE PROJECT.

X = Denotes Pipe to be abandoned in place.  
 □ = Denotes Cap/Plug by the contractor (Includes removal of existing pavement and replacement with temporary pavement.)



WATERLINE ADJUSTMENT NO. 11



37TH STREET NORTH - BROADWAY TO HYDRAULIC WATERLINE MODIFICATIONS  
**WATERLINE ADJUSTMENT NO. 11**  
 GARY JANZEN, P.E. - CITY ENGINEER  
 CITY OF WICHITA PROJECT NO. 448-90861

PROFESSIONAL ENGINEERING CONSULTANTS P.A.  
 303 SOUTH TOPEKA WICHITA, KS 67202  
 316-262-2681 www.pec.com

**IPEC**  
 MDK, SKD  
 CSL, JAN  
 Job No. 35-08207-0042  
 Date December 2011

Sheet C22 of 34