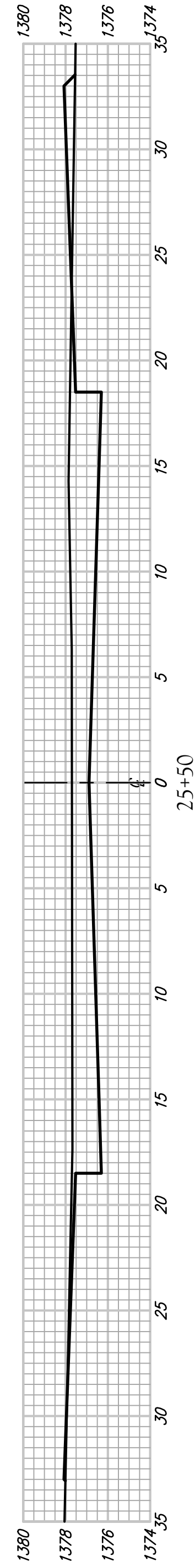
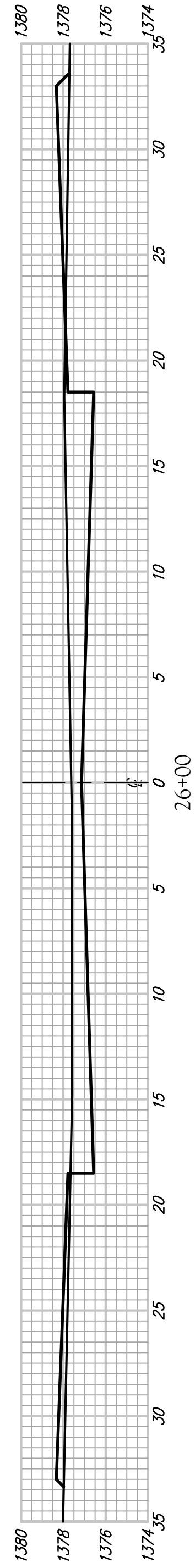
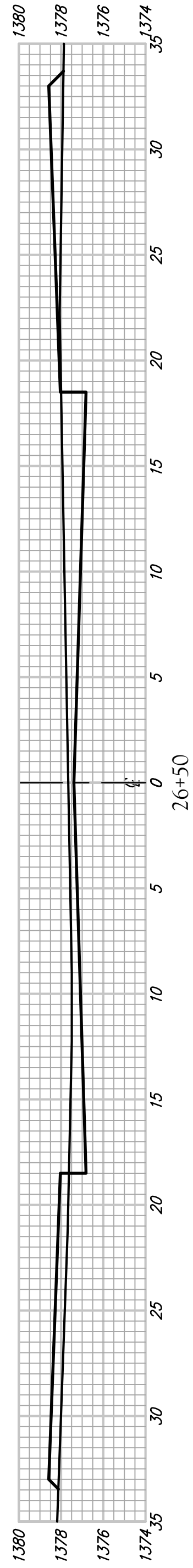
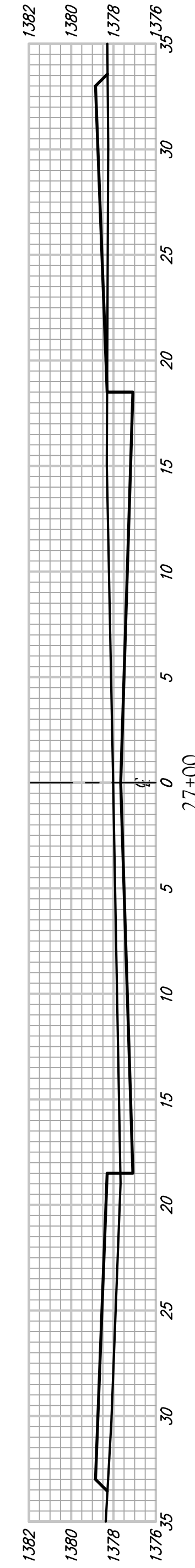
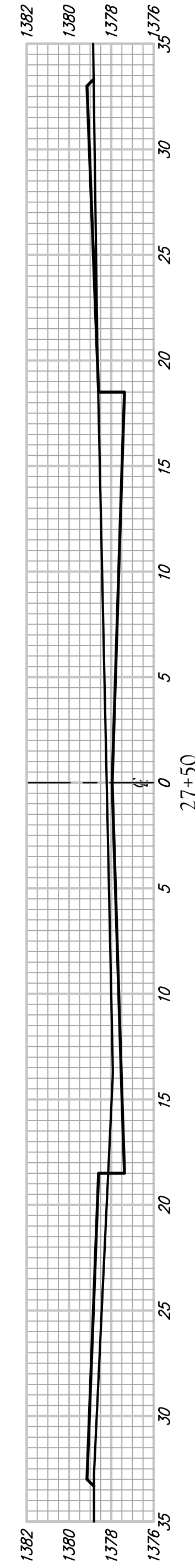
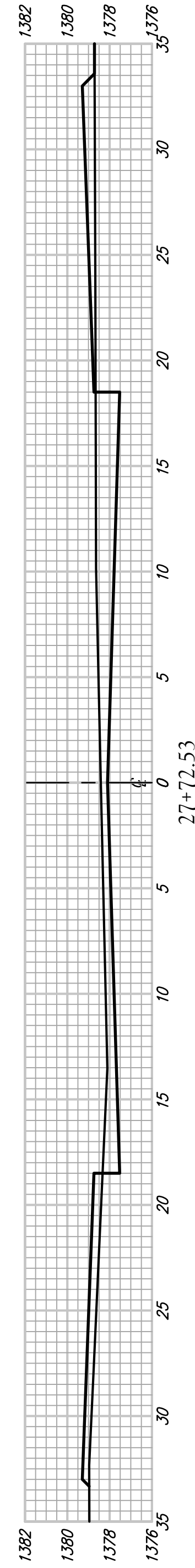
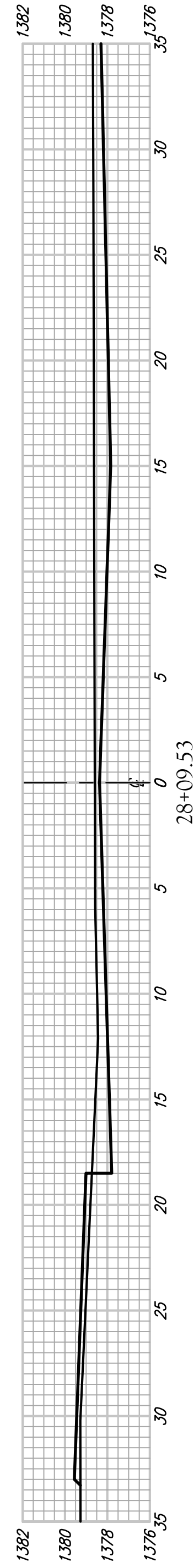
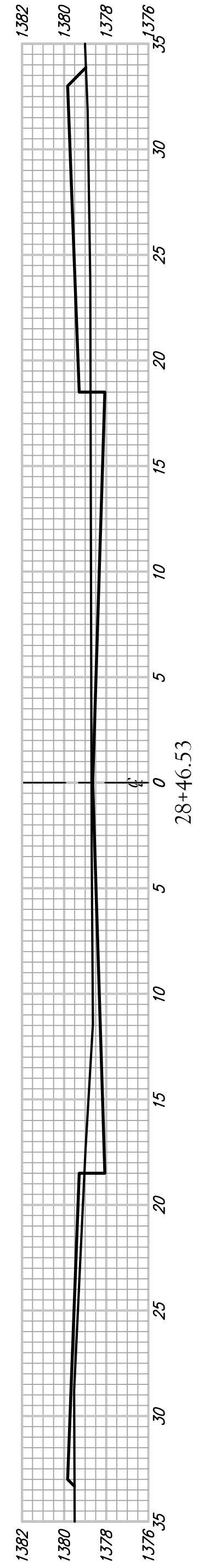
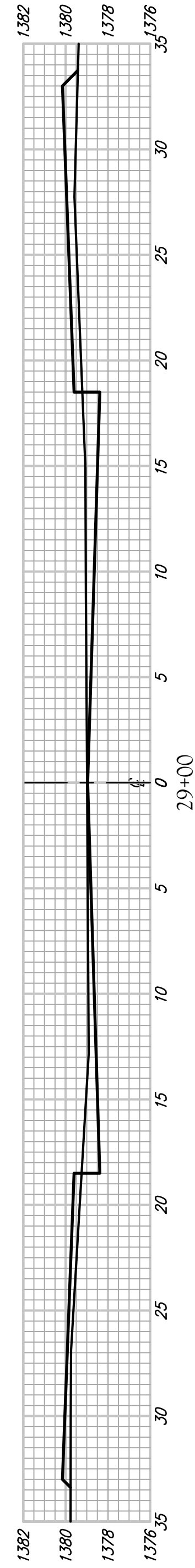
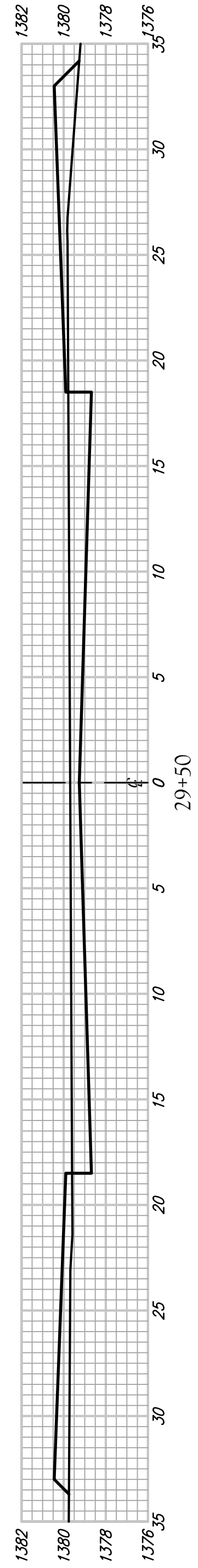
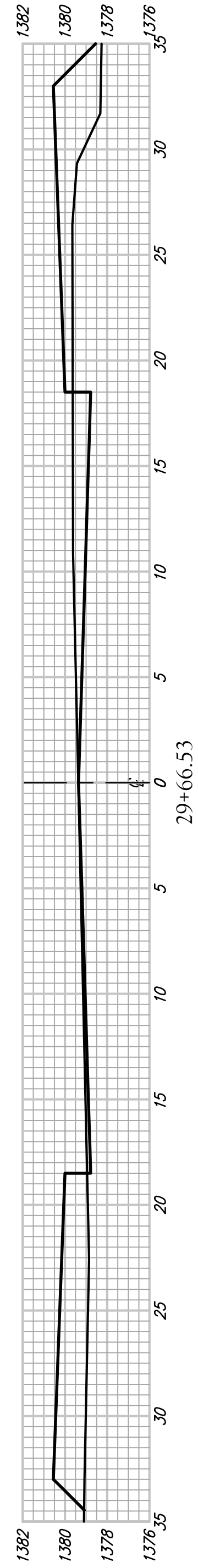


FAMWOOD - Earthwork Totals (Unadjusted)							
Station	Cum Cut Vol	Fill Area	Out Vol	Cum Out Vol	Cum Fill Vol	Net Vol	
20+68.28	39.7	2.3	0.0	0.0	0.0	0.0	
21+00	31.1	26.7	41.6	17.0	41.6	17.0	24.6
21+32.10	29.8	5.9	36.2	19.4	77.8	36.4	41.5
21+69.10	34.7	4.4	44.2	7.1	122.0	43.5	78.6
22+06.10	44.3	3.0	54.2	5.1	176.2	48.6	127.6
22+50	18.6	17.4	51.6	14.3	227.8	62.9	165.0
23+00	10.8	14.8	27.4	27.6	255.2	90.4	164.8
23+42.58	12.7	10.2	18.5	19.7	273.8	110.2	163.6
23+76.58	17.6	10.1	19.1	12.7	292.9	122.9	170.0
24+10.58	11.9	10.5	18.6	13.0	311.5	135.9	175.6
24+50	31.9	1.3	32.0	8.6	343.4	144.5	198.9
25+00	48.9	0.0	74.9	1.2	418.3	145.7	272.6

FAMWOOD - Earthwork Totals (Unadjusted)							
Station	Cum Cut Vol	Fill Area	Out Vol	Cum Out Vol	Cum Fill Vol	Net Vol	
25+50	23.1	4.2	66.7	3.9	485.0	149.6	335.4
26+00	13.4	8.3	33.8	11.6	518.8	161.2	357.6
26+50	16.2	12.2	27.4	19.0	546.2	180.3	366.0
27+00	17.3	13.7	31.1	23.6	577.4	203.8	373.5
27+50	16.1	9.8	30.9	19.8	608.3	223.6	384.6
27+72.53	15.7	10.3	13.3	8.4	621.5	232.0	389.5
28+09.53	30.2	2.0	31.4	8.4	653.0	240.4	412.6
28+46.53	18.6	7.7	33.4	6.7	686.4	247.1	439.3
29+00	15.8	5.5	34.1	13.1	720.5	260.2	460.3
29+50	24.7	6.4	37.5	11.0	758.0	271.2	486.8
29+66.53	0.2	53.0	7.6	18.2	765.6	289.4	476.2



FAMWOOD