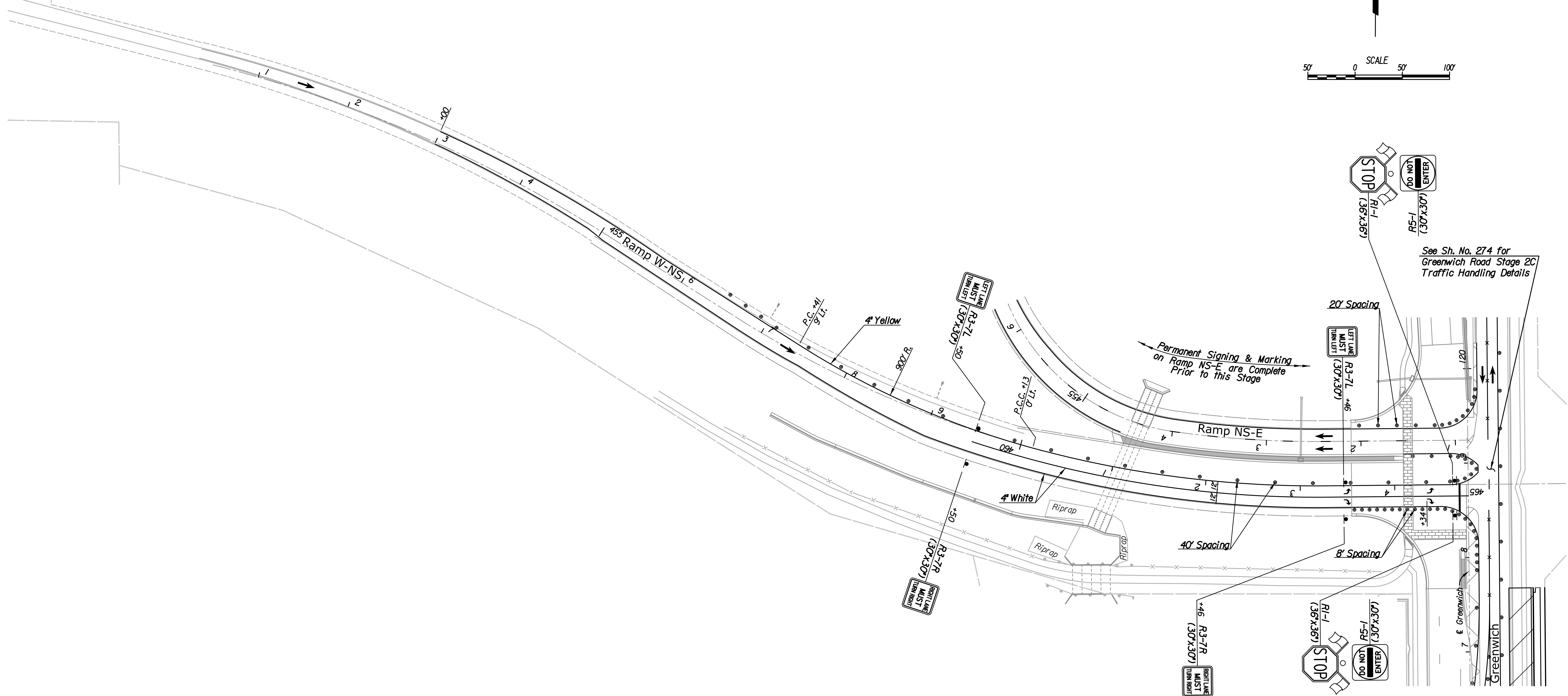
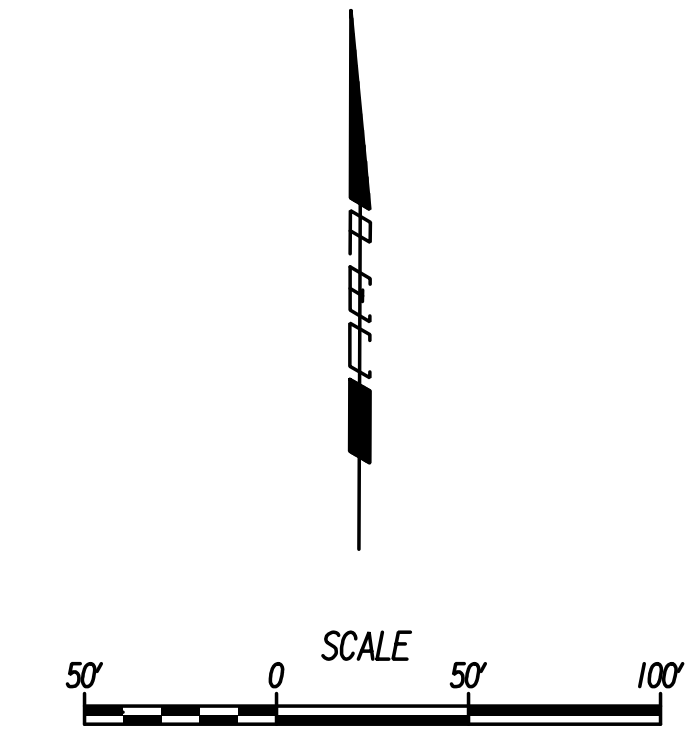
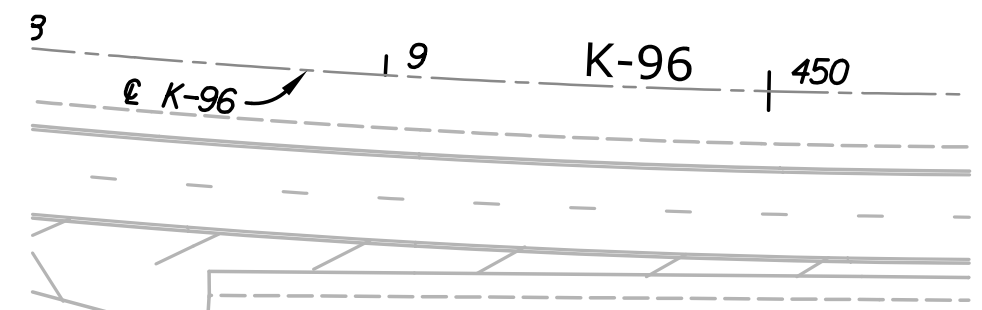


Plotted By: svb Date: 12/31/2013 8:17:13 AM
 FILE: I:\2009\0952\Traffic Control\0952-TC Ramp W-NS Stage 2C 2D.dgn



Note: Utilities are not shown on Traffic Control Plans. The Contractor is responsible for verification as to type and location of underground utilities as may be necessary to avoid damage thereto. The Contractor is responsible for repairing any damage to underground utilities.

Note: Signs and barricades are shown diagrammatically only. Contractor will be responsible to install the required number of posts to support the installation.

LEGEND

- Channelizing Device at 130' Spacing unless otherwise Noted.
- Traffic Control Sign
- Type III Barricades
- Work Area (New Pavement)
- Direction of Traffic

Revision		By	Date
K-96 AND GREENWICH ROAD			
TRAFFIC CONTROL PLAN			
STAGE 2C, 2D - RAMPS W-NS & NS-E			
GARY JANZEN, P.E.-CITY ENGINEER CITY OF WICHITA PROJECT NO. 472-85066			
		PROFESSIONAL ENGINEERING CONSULTANTS, P.A. 303 SOUTH TOPEKA WICHITA, KS 67202 316-262-2691 www.pec1.com	
Designed by	JPS	Job No.	09521
Drawn by	SVB	Date	Jan., 2014
			Sht. 273 of 388