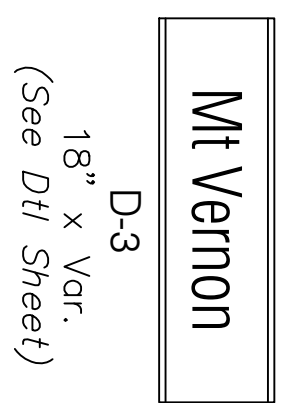
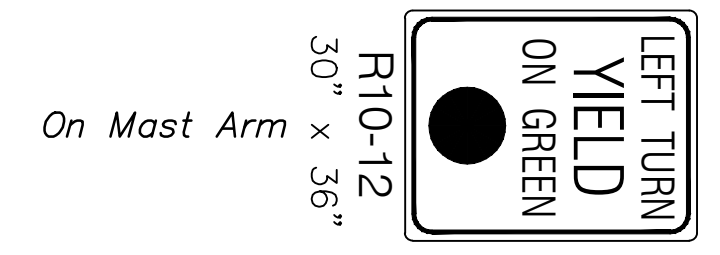
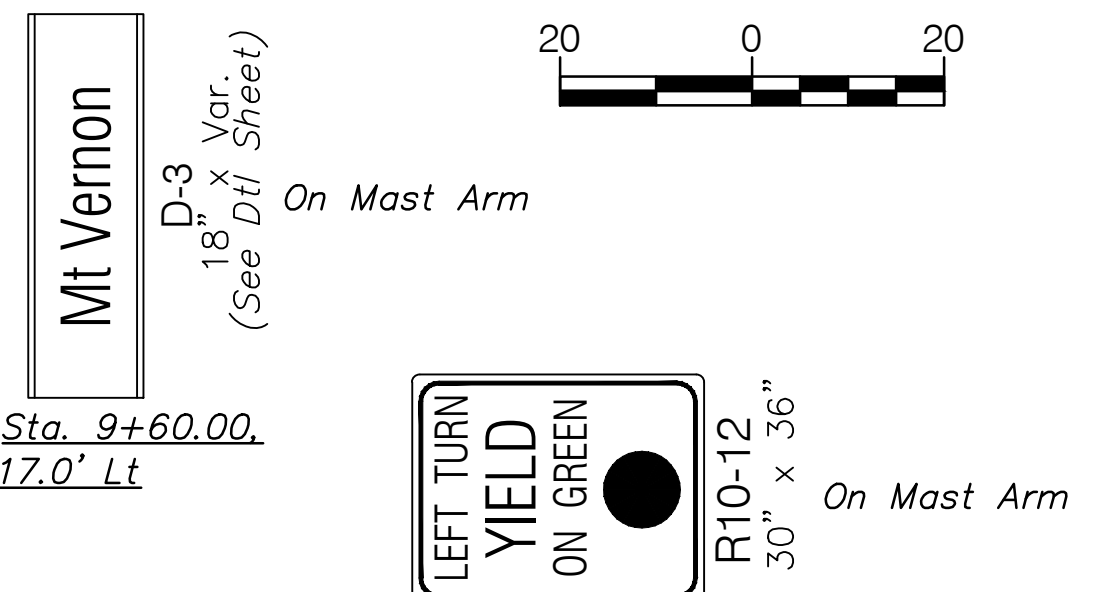
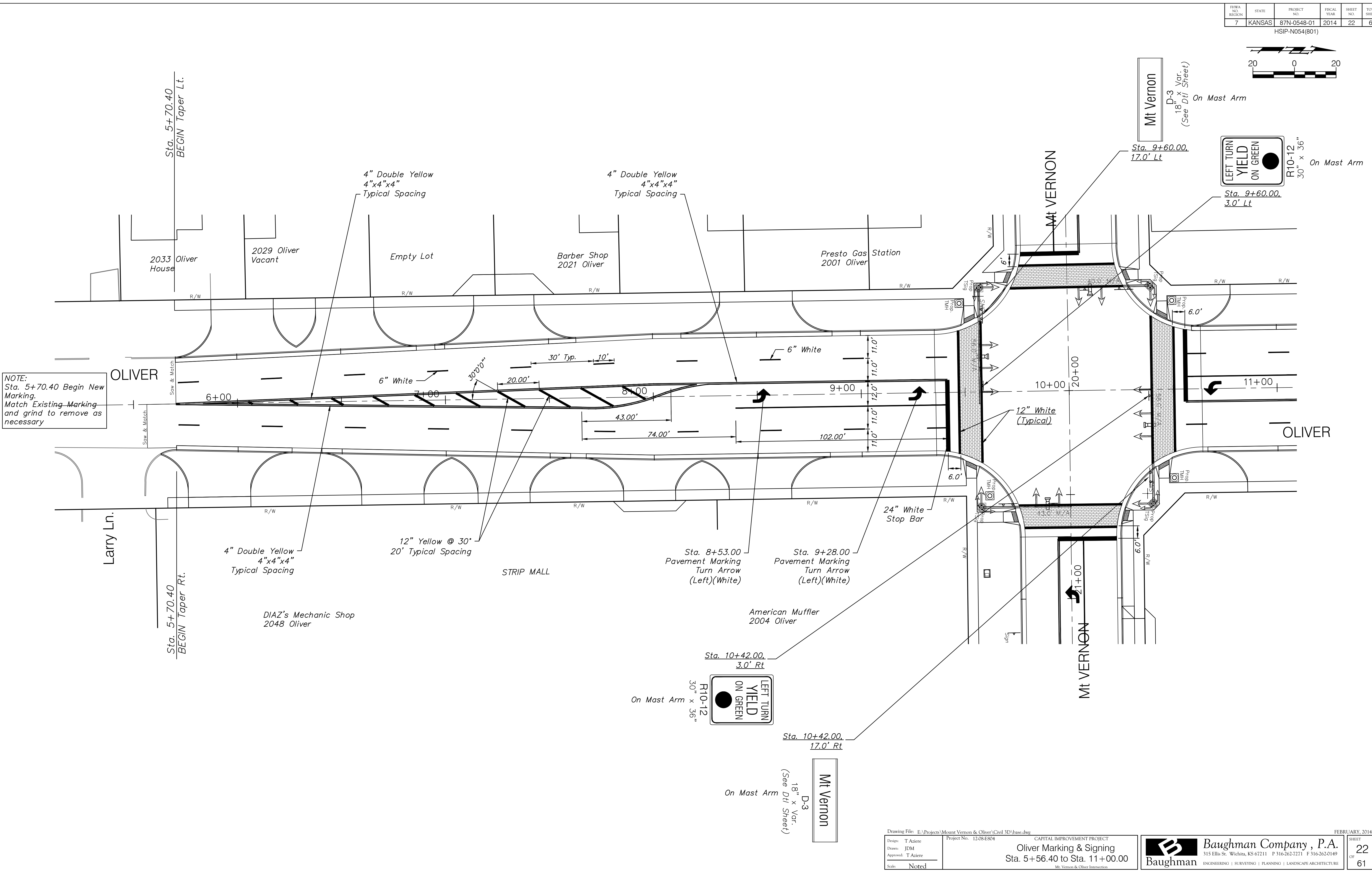


NOTE:
Sta. 5+70.40 Begin New Marking.
Match Existing Marking and grind to remove as necessary



Drawing File: E:\Projects\Mount Vernon & Oliver\Civil 3D\base.dwg
 Design: T Azicre
 Drawn: JDM
 Approved: T Azicre
 Scale: Noted

Project No. 1208-E804 CAPITAL IMPROVEMENT PROJECT
 Oliver Marking & Signing
 Sta. 5+56.40 to Sta. 11+00.00
 Mt. Vernon & Oliver Intersection