

Between 5744-724 and 5744-723:  
Remove 175 lf of 6" pipe / Install 175 lf of 8" pipe  
Remove and replace 27 lf of Concrete Sidewalk

Between 5744-723 and 5744-684:  
Remove 182 lf of 6" pipe / Install 182 lf of 8" pipe  
Remove and replace 20 lf of Concrete Drive Approach  
Remove and replace 5 lf of Concrete Sidewalk

See site pictures / Contractor should review the site

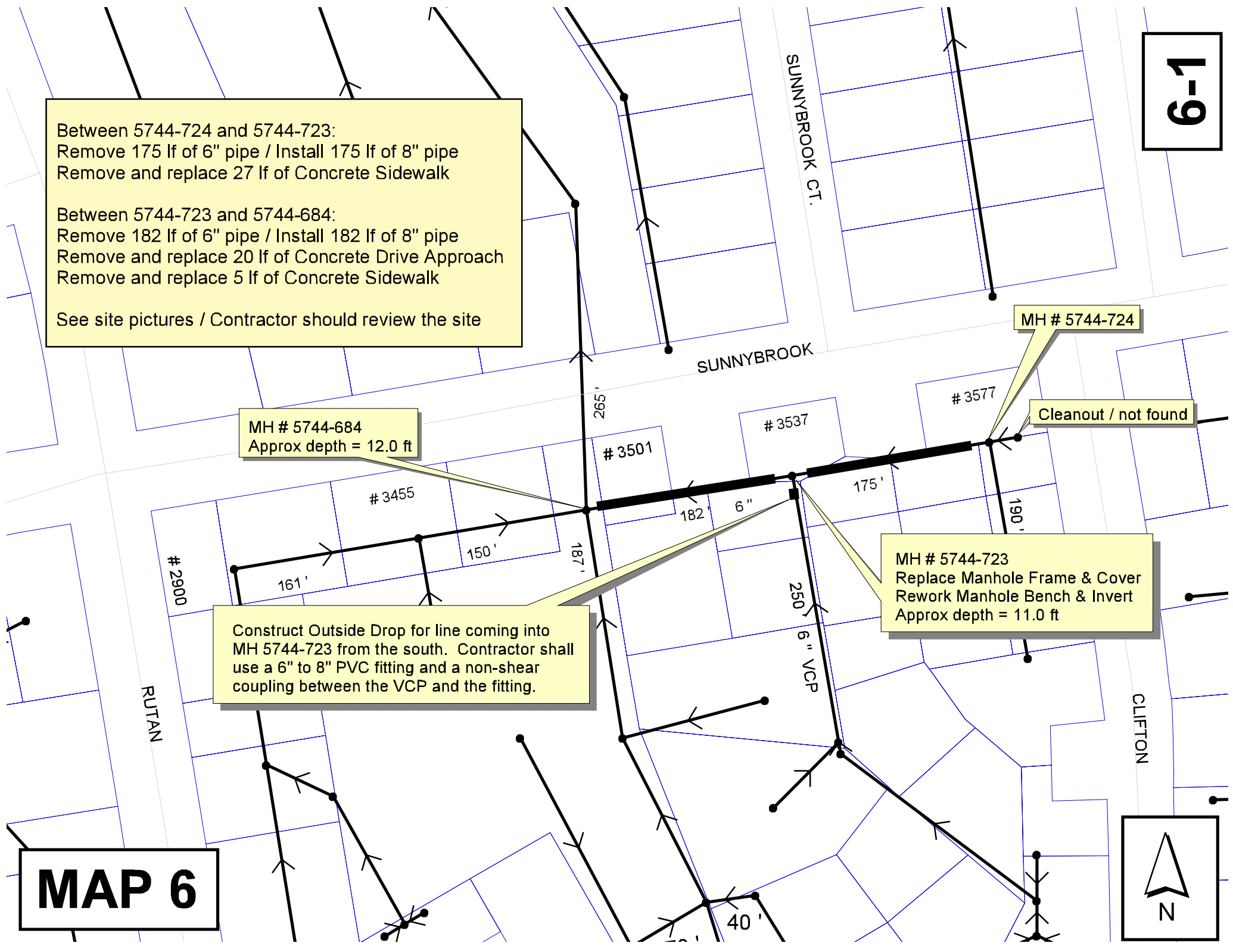
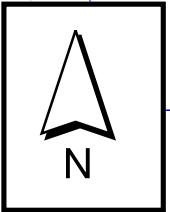
MH # 5744-684  
Approx depth = 12.0 ft

Construct Outside Drop for line coming into  
MH 5744-723 from the south. Contractor shall  
use a 6" to 8" PVC fitting and a non-shear  
coupling between the VCP and the fitting.

MH # 5744-723  
Replace Manhole Frame & Cover  
Rework Manhole Bench & Invert  
Approx depth = 11.0 ft

MH # 5744-724

Cleanout / not found




6-2

SUNNYBROOK

CLIFTON

Aerial View



# Television Inspection Master Report

10/1/2003  
10:10:22AM  
C01B

US Manhole: 5744-724  
DS Manhole: 5744-723 3537 E SUNNYBROOK ST

Date Insp: 7/16/2003

Basin:

Dir Televised: Downstream To Upstream

## Pipe Information

Shape: Round	Length Status:	Project No.: I-060
Dia/Ht Width: 6	Material: VCP	Index:
Length: 175.0	Slope: 0.857	Surface:
Pipe Sec Length:	Comment:	

## Inspection Information

Crew: 694	Percent Full: 10	Tape ID: V-3994
Weather: Sunny	Purpose: TV Existing Line	Counter Start: 41:59
Surface Cond: Trees & Fences	Flow: Normal Flow	Counter Stop:
Dyed Test: No		

Obs. #	VTR Counter Comment	Dist	Location	Description	Rating	Obsrvd (gpm)	Est. (gpm)	Ratings Struct	Clean	Remain (gpm)	
1		0.0	DS Manhole / 5744-723 / tv against the flow								
2		12.0	Crown	Crack-Radial	3		0.004	5	0	0.004	
3		18.0	North	Wye Service	1		0.000	0	0	0.000	
	3537 E., SUNNYBROOK / duplex										
4		73.0	Invert	Sag	30% FLOW						
5		75.0	Invert	Sag	OUT OF SAG						
6		95.0	Invert	Sag	30% FLOW						
7		107.0	Invert	Sag	OUT OF SAG						
8		142.0	Invert	Sag	30% FLOW						
9		146.0	North	Pipe Seal	5		0.000	0	0	0.000	
	3577 E. SUNNYBROOK / mobile home / is this sealed?										
10		153.0	Invert	Sag	OUT OF SAG						
11		159.0	Quad 4 / U-Lt	Crack-Radial	3		0.004	5	0	0.004	
12		162.0	Invert	Crack-Horizontal	3		0.004	5	0	0.004	
13		162.0	North	Break-In Conn	1		0.001	0	0	0.001	
	3577 E. SUNNYBROOK										
14		170.0	Joint	Offset	3		0.010	20	0	0.010	
	NEEDS POINT REPAIR										
15		175.0	US Manhole / 5744-724								

Not sure if 3577 has one or two connections

**6-3**

# Television Inspection Master Report

10/1/2003  
10:10:22AM  
C01B

US Manhole: 5744-723  
DS Manhole: 5744-684

3537 E SUNNYBROOK ST  
3501 E SUNNYBROOK ST

Date Insp: 7/16/2003

Basin:

Dir Televised: Upstream To Downstream

## Pipe Information

Shape: Round	Length Status:	Project No.: I-060
Dia/Ht Width: 6	Material: VCP	Index:
Length: 182.0	Slope: 1.099	Surface:
Pipe Sec Length:	Comment:	

## Inspection Information

Crew: 694	Percent Full: 10	Tape ID: V-3994
Weather: Sunny	Purpose: TV Existing Line	Counter Start: 27;23
Surface Cond: Fences	Flow: Normal Flow	Counter Stop:
Dyed Test: No		

Obs. #	VTR Counter Comment	Dist	Location	Description	Rating	Obsrvd (gpm)	Est. (gpm)	Ratings Struct	Clean	Remain (gpm)	
1		0.0	US Manhole								
2		3.0	Crown	Crack-Radial	3		0.004	5	0	0.004	
3		11.0	North	Wye Service	1		0.000	0	0	0.000	
	3537 E. SUNNYBROOK										
4		17.0	Invert	Sag 30% FLOW							
5		27.0	Invert	Sag OUT OF SAG							
6		28.0	Quad 3 / L-Lt	Crack-Radial	2		0.002	2	0	0.002	
7		36.0	Quad 4 / U-Lt	Crack-Horizontal	1		0.001	1	0	0.001	
8		44.0	Crown	Crack-Radial	3		0.004	5	0	0.004	
9		59.0	Quad 4 / U-Lt	Crack-Radial	2		0.002	2	0	0.002	
10		66.0	Quad 3 / L-Lt	Crack-Radial	3		0.004	5	0	0.004	
11		78.0	Invert	Sag 35% FLOW							
12		79.0	Invert	Sag 40% FLOW							
13		81.0	Quad 3 / L-Lt	Crack-Radial	2		0.002	2	0	0.002	
14		83.0	Invert	Sag OUT OF SAG							
15		84.0	Quad 1 / U-Rt	Crack-Radial	3		0.004	5	0	0.004	
16		89.0	Crown	Crack-Horizontal	3		0.004	5	0	0.004	
17		114.0	Quad 1 / U-Rt	Crack-Horizontal	3		0.004	5	0	0.004	
18		132.0	Crown	Crack-Radial	3		0.004	5	0	0.004	
19		134.0	Invert	Crack-Radial	3		0.004	5	0	0.004	
20		146.0	Crown	Crack-Radial	3		0.004	5	0	0.004	
21		163.0	Joint	Roots	3		0.008	5	8	0.008	
22		165.0	Crown	Crack-Radial	2		0.002	2	0	0.002	
23		178.0	Joint	Roots	3		0.008	5	8	0.008	
24		182.0	DS Manhole / 5744-684							0.000	

NOTE: Televising records indicate that 3501 E. Sunnybrook is tapped on the north/south line at 25 ft north of MH 5744-684.

**6-4**



Standing west of MH 5744-723, looking west. There is a porch over the sewer line. Contractor needs to view the area.

**6-5**



Standing west of MH 5744-724, looking west