Benchmark:
BM #1: 80d Spike in West face of North High Line Pole in East R/W Tyler Road 1/2 mile of South of 37th Street North.
Elev. = 176.05 City Datum

BM #2: "□" Cut Top of Curb on West side of Pepper Ridge 15'± South of Northeast Corner Lot 23, Block 5, Forest Lakes West Addition.
Elev. = 157.12 City Datum

Sta. 0+00, Begin Line 1 Remove Existing Stub and Extend 10" Pipe North West. Cost to be Incidental to "Site Clearing and Restoration" Bid Item.

Scale: 1" = 40' Horizontal
1" = 5' Vertical
• = Iron

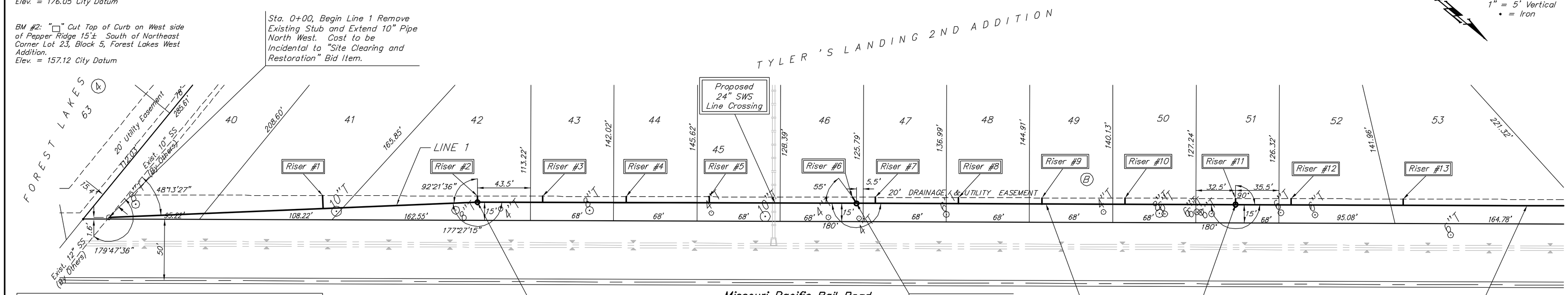

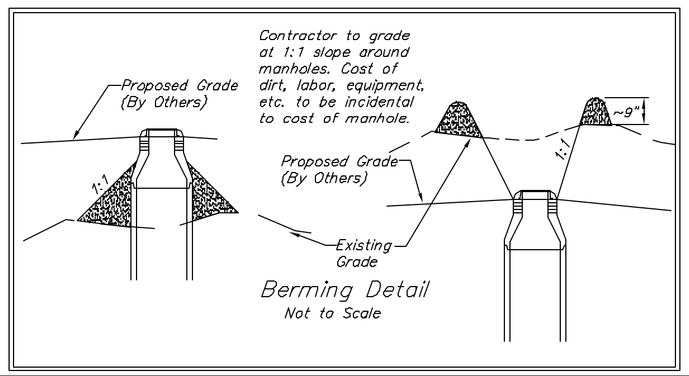

SEWER SERVICE TABLE

NUMBER	TYPE	LOCATION				FOR INFORMATION ONLY	
		LOT NO.	BLOCK NO.	LINE NO.	STATION\ DIRECTION	APPROXIMATE LENGTH 4" PIPE VERTICAL	HORIZONTAL
1	10" X 4" Tee Saddle	41	B	1	1+75/Lt.	10'	11'
2	10" X 4" Tee Saddle	42	B	1	3+01.8/Lt.	10'	5'
3	4" Stub	43	B	1	3+55/Lt.	10'	5'
4	10" X 4" Tee Saddle	44	B	1	4+23/Lt.	10'	5'
5	10" X 4" Tee Saddle	45	B	1	4+91/Lt.	9'	5'

SEWER SERVICE TABLE

NUMBER	TYPE	LOCATION				FOR INFORMATION ONLY	
		LOT NO.	BLOCK NO.	LINE NO.	STATION\ DIRECTION	APPROXIMATE LENGTH 4" PIPE VERTICAL	HORIZONTAL
6	4" Stub	46	B	1	6+11.8/Lt.	10'	5'
7	10" X 4" Tee Saddle	47	B	1	6+27/Lt.	10'	5'
8	10" X 4" Tee Saddle	48	B	1	6+95/Lt.	9'	5'
9	10" X 4" Tee Saddle	49	B	1	7+63/Lt.	9'	5'
10	10" X 4" Tee Saddle	50	B	1	8+31/Lt.	9'	5'

SEWER SERVICE TABLE

NUMBER	TYPE	LOCATION				FOR INFORMATION ONLY	
		LOT NO.	BLOCK NO.	LINE NO.	STATION\ DIRECTION	APPROXIMATE LENGTH 4" PIPE VERTICAL	HORIZONTAL
11	4" Stub	46	B	1	9+21.8/Lt.	9'	5'
12	10" X 4" Tee Saddle	47	B	1	9+67/Lt.	9'	5'
13	10" X 4" Tee Saddle	48	B	1	10+59/Lt.	8'	5'

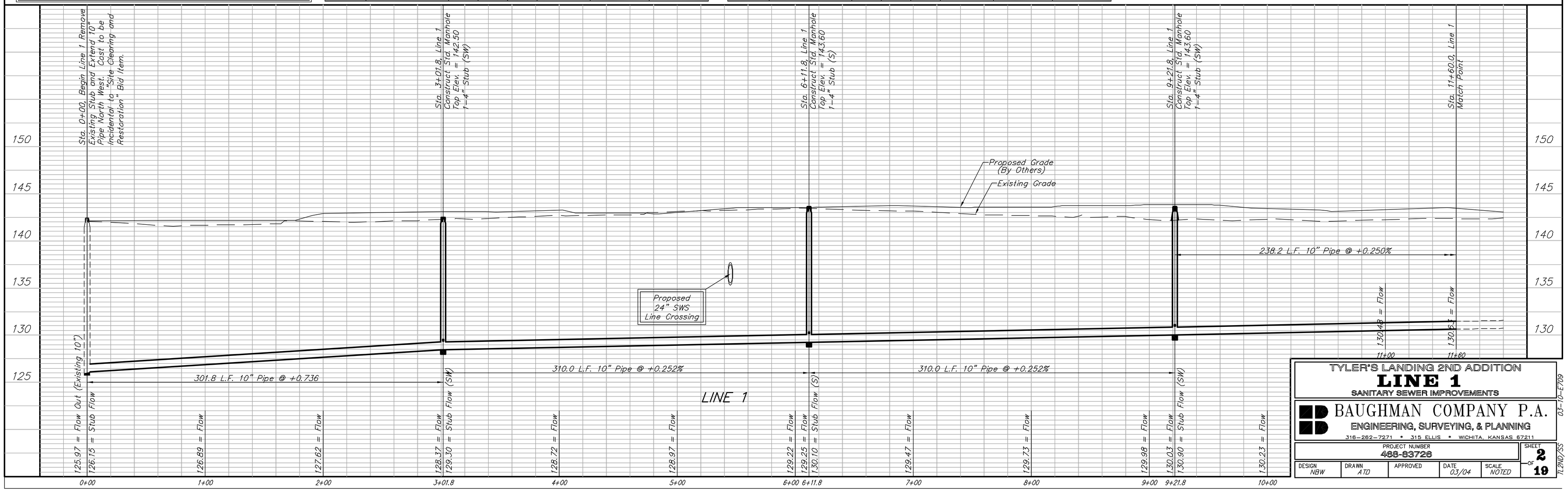

TYLER'S LANDING 2ND ADDITION
LINE 1
SANITARY SEWER IMPROVEMENTS

BAUGHMAN COMPANY P.A.
ENGINEERING, SURVEYING, & PLANNING
316-262-7271 • 315 ELLIS • WICHITA, KANSAS 67211

PROJECT NUMBER	SHEET
468-83726	2 OF 19

DESIGN	DRAWN	APPROVED	DATE	SCALE
NBW	ATD		03/04	NOTED

03-10-E709
TL2NO/SS