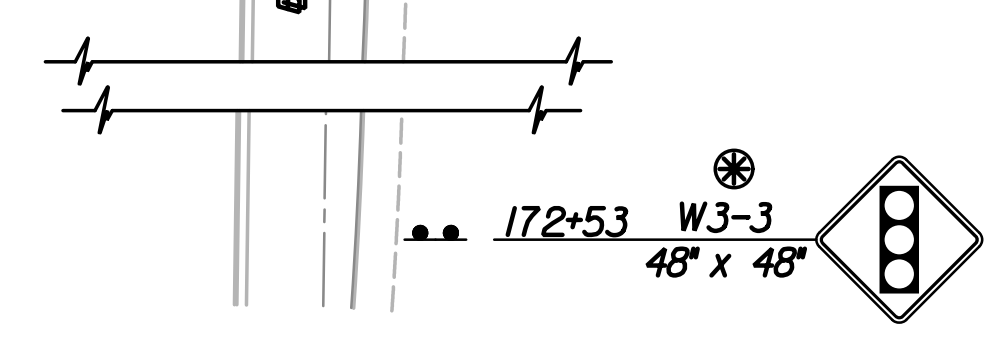
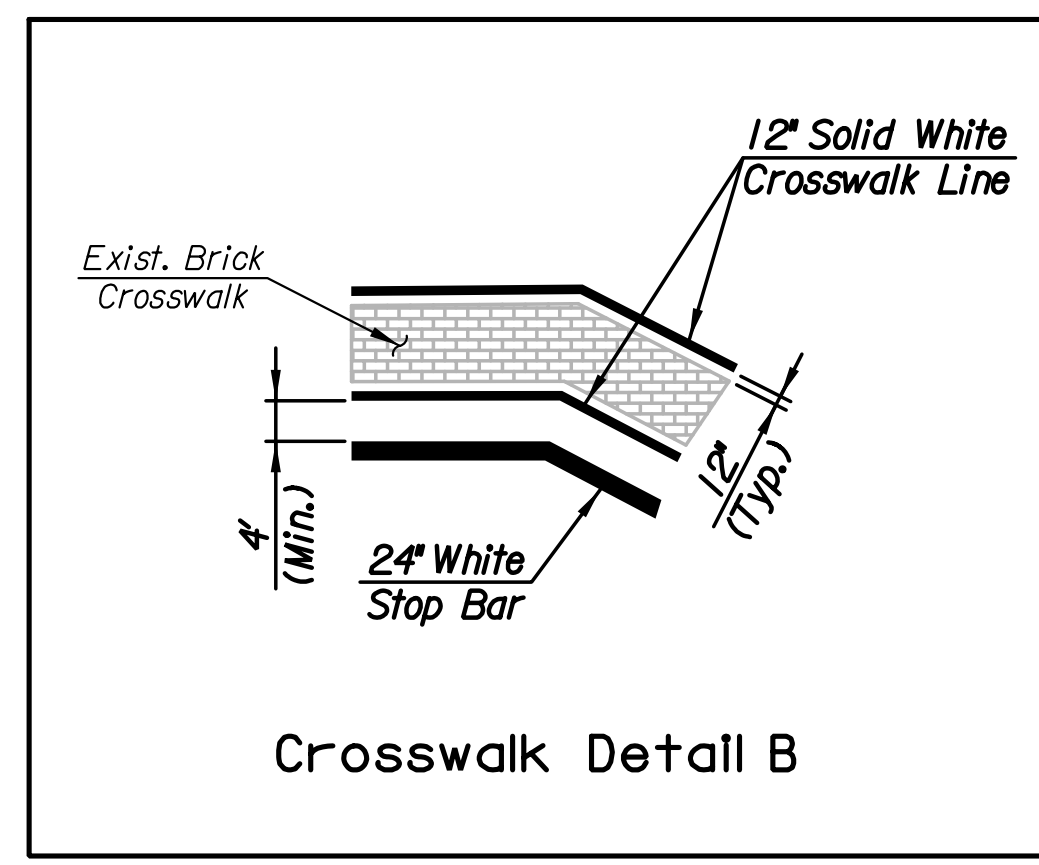
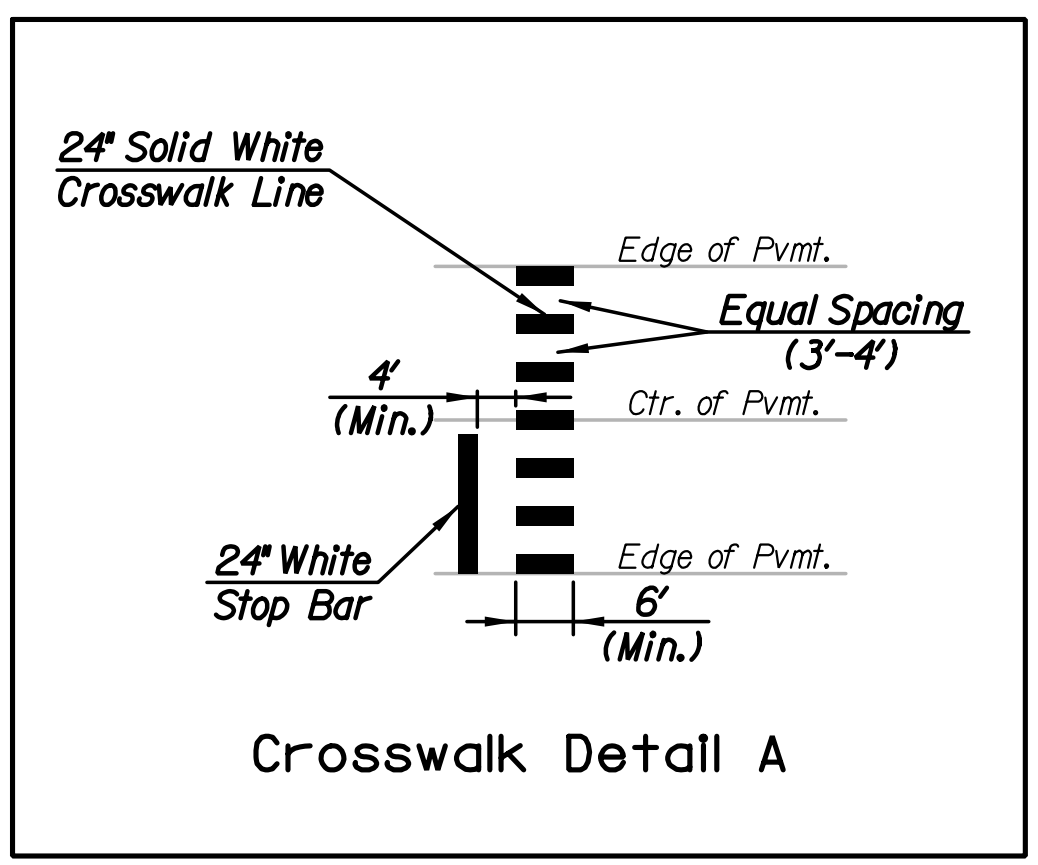
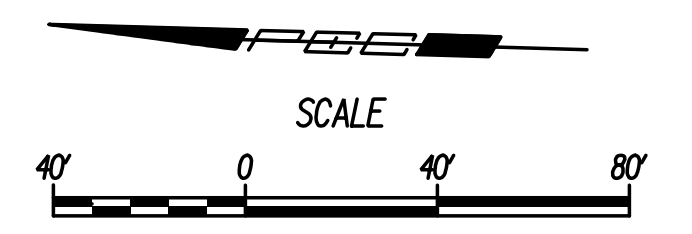
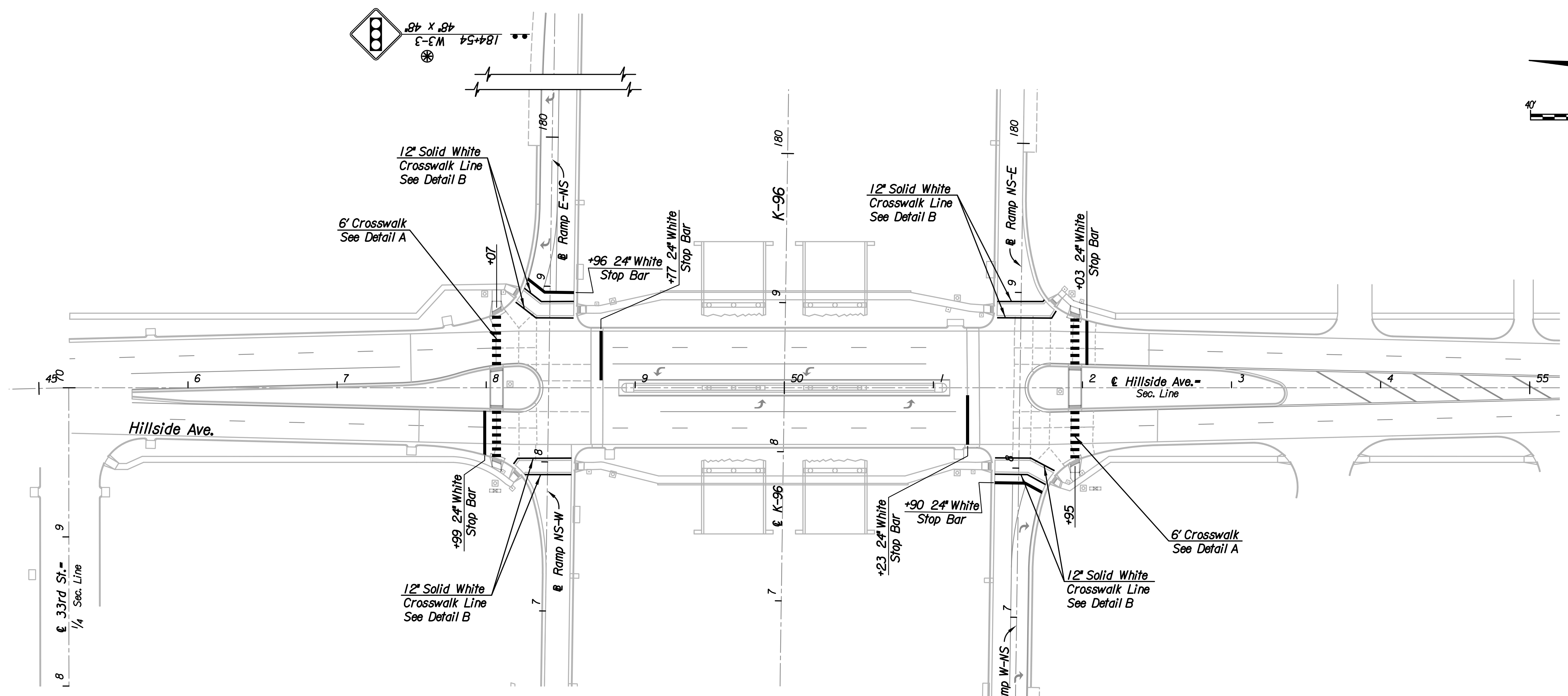


SUMMARY OF PAVEMENT MARKINGS						
LOCATION	6" Solid White Lane Line (ft)	24" Solid White Crosswalk Line (ft)	12" Solid White Crosswalk Line (ft)	24" Solid White Stop Line (ft)	4" Solid Yellow Edge Line (ft)	Left Turn Arrows (each)
Hillside Sta. 45+00 to Sta. 55+00		168	309	195		
Oliver Sta. 44+00 to Sta. 54+00	154	174	308	203	378	3
Totals	154	342	617	398	378	3



⊗ Remove Existing W3-1A Sign.  
Mount W3-3 on Existing Posts.

Plotted By: svb Date: 7/17/2014 2:35:16 PM  
 FILE: U:\Wichita\Civil\2013\13675\000\Trans\Road\DGN Project\Marking\13675-Hillside Marking Plan.dgn

No.	Revision	By	Date
CITY OF WICHITA			
<b>SIGNING &amp; MARKING PLAN</b>			
<b>HILLSIDE AVE.</b>			
GARY JANZEN, P.E.-CITY ENGINEER CITY OF WICHITA PROJECT NO. 472-85174			
<b>PEC</b>		PROFESSIONAL ENGINEERING CONSULTANTS, P.A. 303 SOUTH TOPEKA WICHITA, KS 67202 316-262-2691 www.pec1.com	
Designed by	SAC	Job No.	13675
Drawn by	SVB	Date	May, 2014
			Sht. 21 of 28