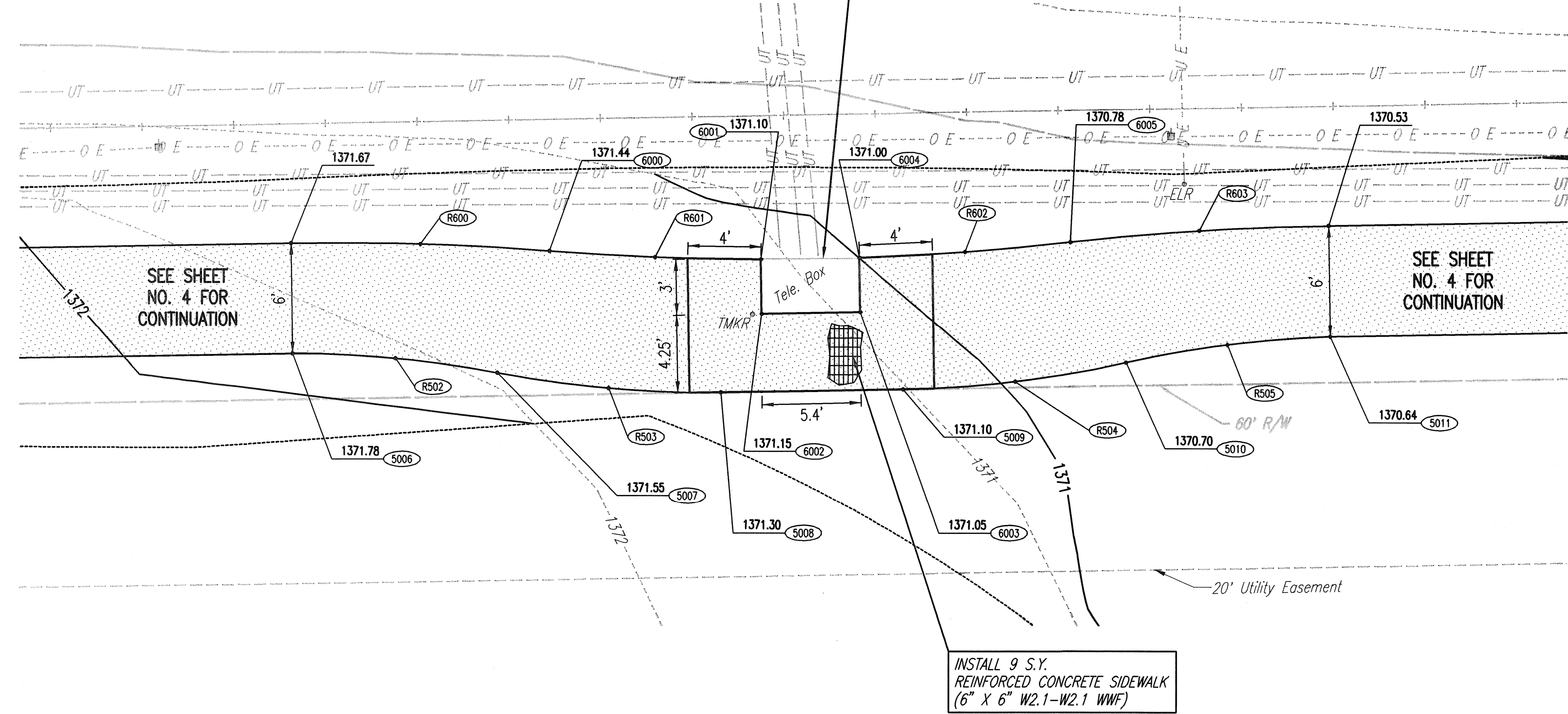


MATCH TELEPHONE BOX LID TO PROPOSED SIDEWALK. CONTRACTOR SHALL CONTACT AT&T TO ADJUST LID AND RELOCATE MARKER. SEE GENERAL NOTES. SUBSIDIARY TO "CONCRETE SIDEWALK 4"



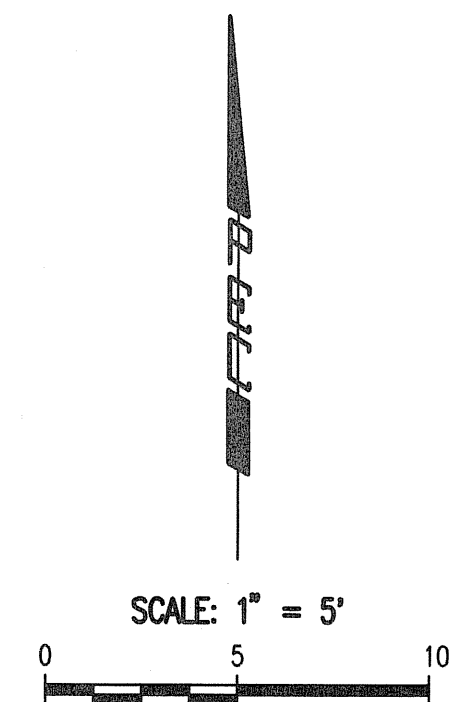
SIDEWALK DETAIL

POINT	NORTH	EAST
5006	387,212.5333	2,372,539.8530
5007	387,211.4795	2,372,551.0487
5008	387,210.4345	2,372,563.2732
5009	387,210.6057	2,372,573.2547
5010	387,212.0691	2,372,585.4362
5011	387,213.5062	2,372,596.5892
6000	387,218.1084	2,372,553.8814
6001	387,217.6623	2,372,565.4409
6002	387,214.7261	2,372,565.4913
6003	387,214.8187	2,372,570.8908
6004	387,217.7549	2,372,570.8404
6005	387,218.5970	2,372,582.3779

(6000) = COORDINATE POINT NO.

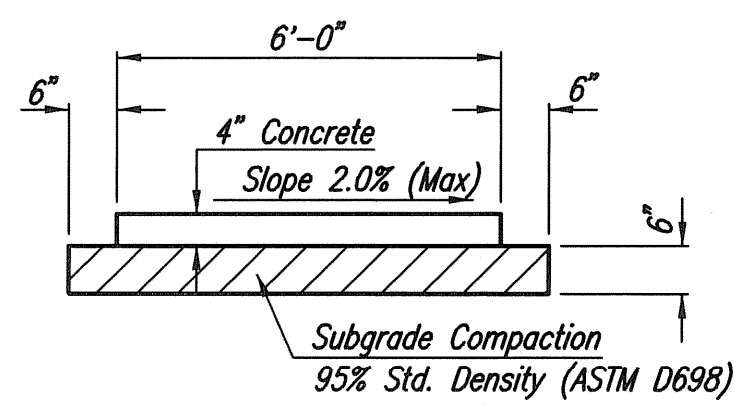
POINT	NORTH	EAST	RADIUS
R502	387,212.2692	2,372,545.4756	60'
R503	387,210.6437	2,372,557.1342	60'
R504	387,211.0252	2,372,579.3830	60'
R505	387,213.0495	2,372,590.9789	60'
R600	387,218.4869	2,372,546.8208	150'
R601	387,217.7738	2,372,559.6569	150'
R602	387,218.0647	2,372,576.6173	150'
R603	387,219.2175	2,372,589.4214	150'

(R600) = COORDINATE POINT NO.
NOTE: COORDINATE POINTS ARE TO THE CENTER OF RADIUS.



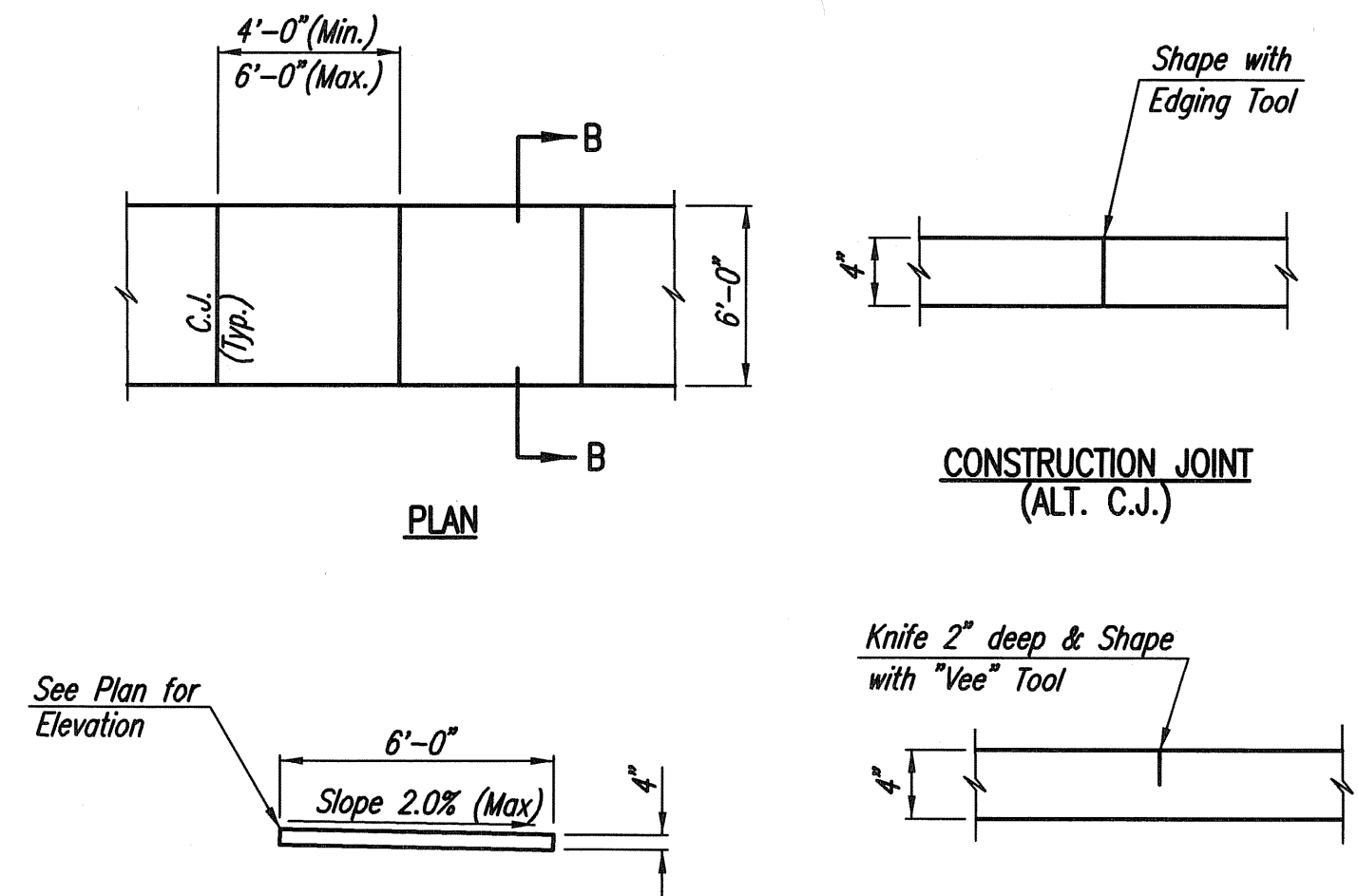
LEGEND

- Construction Limits
- Existing Major Contour (1390)
- Existing Minor Contour (1391)
- Proposed Major Contour (1390)
- Proposed Minor Contour (1391)
- Spot Elevation (71.00)
- Top of Curb Elevation (71.00 TC)
- Match Existing Elevation (71.00E)



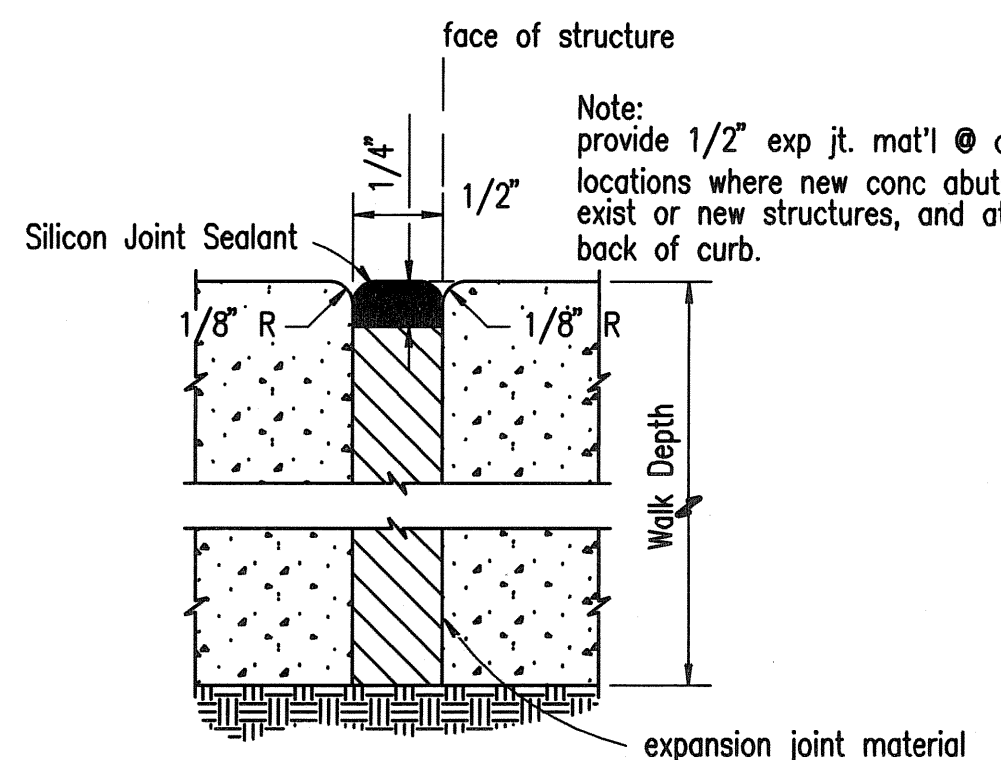
TYPICAL SIDEWALK SECTION
SIDEWALK NOTES

1. THE CONTRACTOR SHALL COMPACT 6" SUBGRADE UNDER ALL SIDEWALKS AS DETAILED ON THIS SHEET. ALL SIDEWALK COMPACTION SHALL BE CONSIDERED SUBSIDIARY TO "CONCRETE SIDEWALK 4"

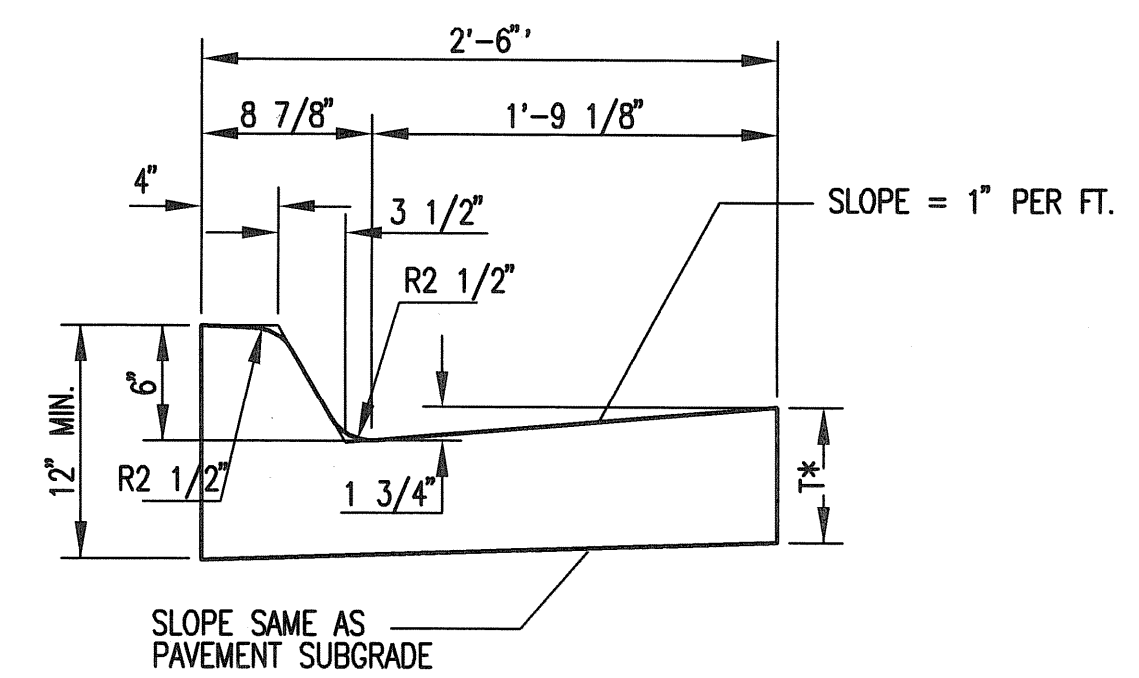


CONTRACTION JOINT (CJ)
Note: No sawn contraction joints will be allowed

SIDEWALK DETAILS



EXPANSION JOINT (EJ)



COMBINED CURB & GUTTER (6")

Saved 10-02-2014 8:27:23 AM by KURTIS DEKAT
 Plot Scale 1:1 10-02-2014 8:34:40 AM by KURTIS DEKAT
 U:\Wichita-Civil\2014\14407\000\Main\Drawings\14407-000-COS-PAVEMENT DETAILS

CHARLES S. BROWN
LICENSED PROFESSIONAL ENGINEER
7581
KANSAS

No.	Revision	By	Date

PAVING IMPROVEMENTS
OAK CREEK - SIDEWALK

PAVEMENT DETAILS

GARY JANZEN, P.E. - CITY ENGINEER
CITY OF WICHITA PROJECT NO. 472-85180

PROFESSIONAL ENGINEERING CONSULTANTS, P.A.
303 SOUTH TOPEKA WICHITA, KS 67202
316-262-2691 www.pect.com

Designed by CSB, TBK	Job No. 35-14407-5526	SH. 5 of 8
Drawn by CSL, KTD	Date SEPTEMBER 2014	