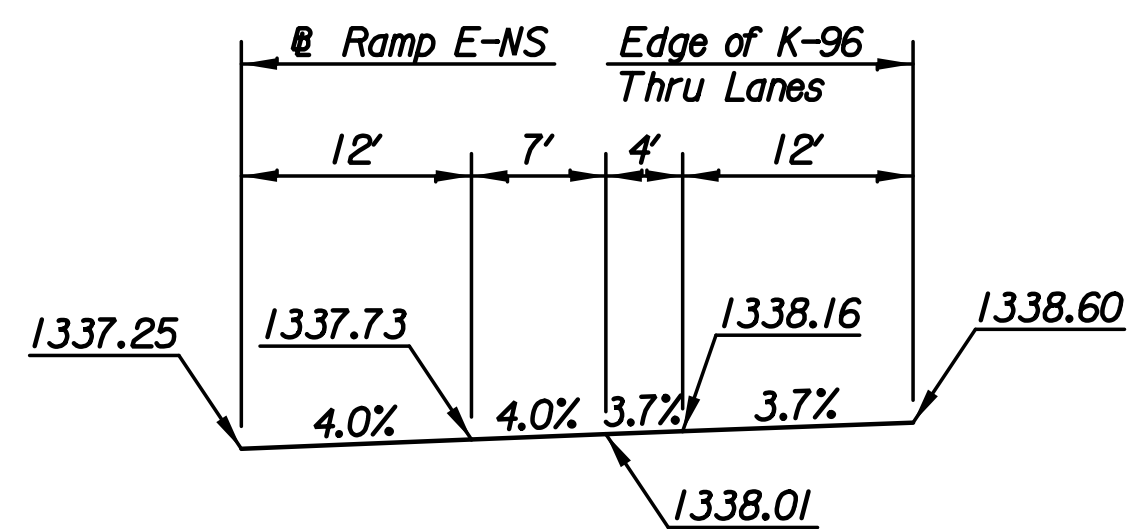
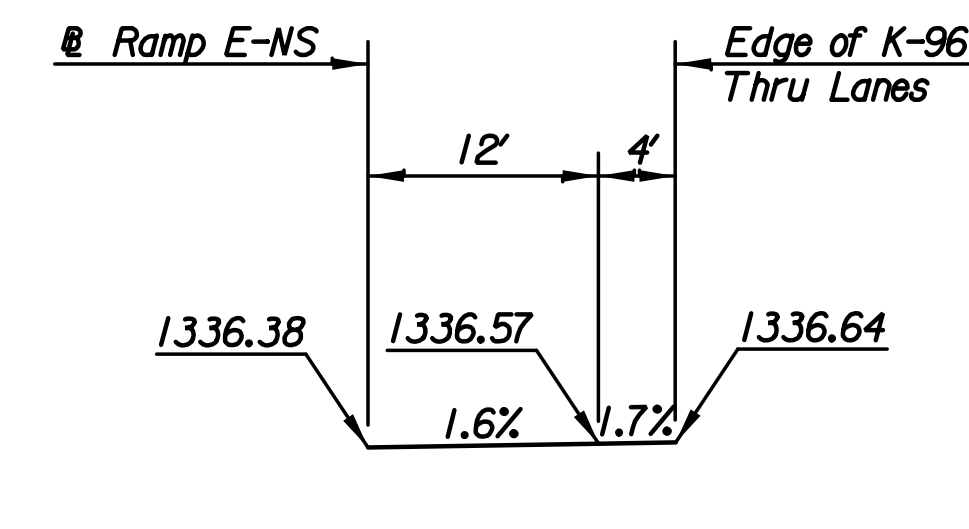


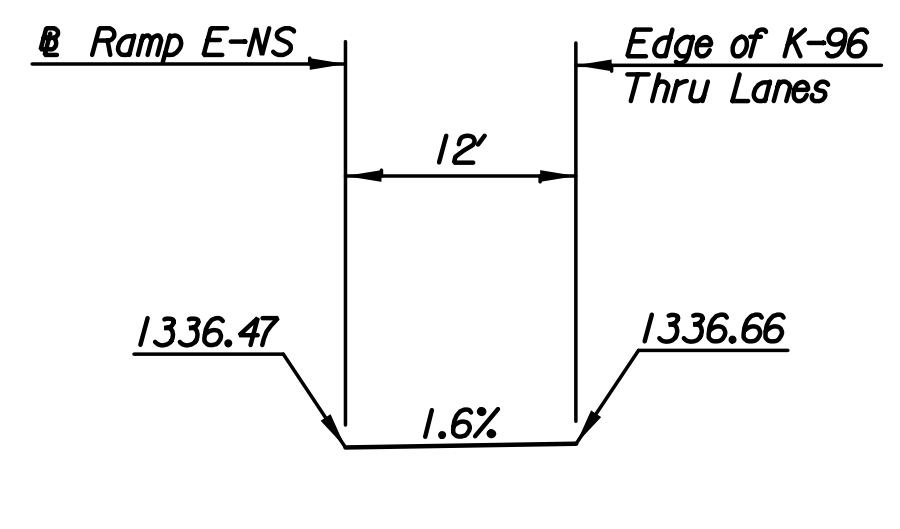
**SECTION A-A**  
K-96 Sta. 823+10.23  
Ramp E-NS Sta. 823+10.45



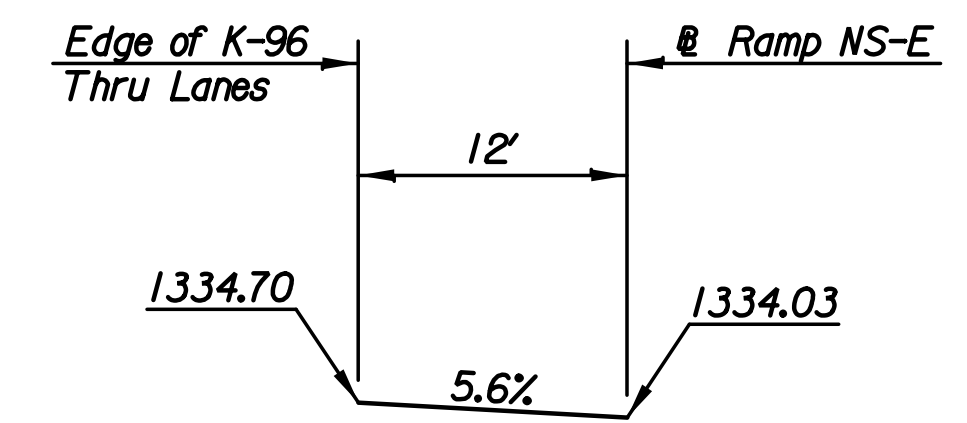
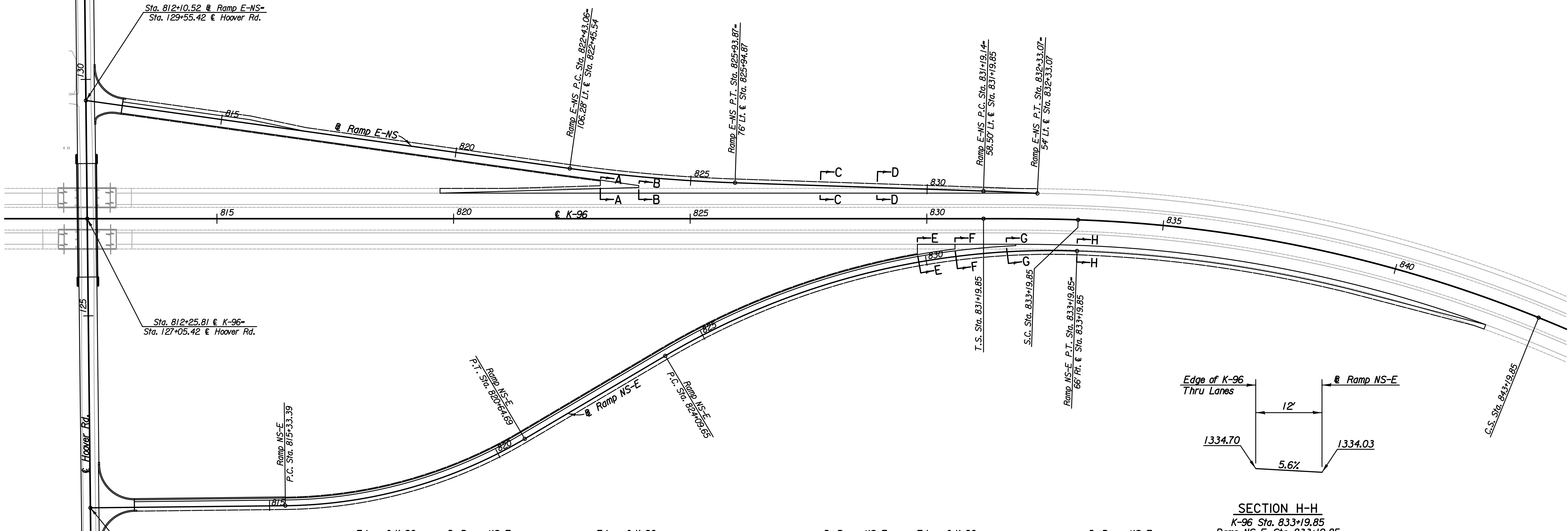
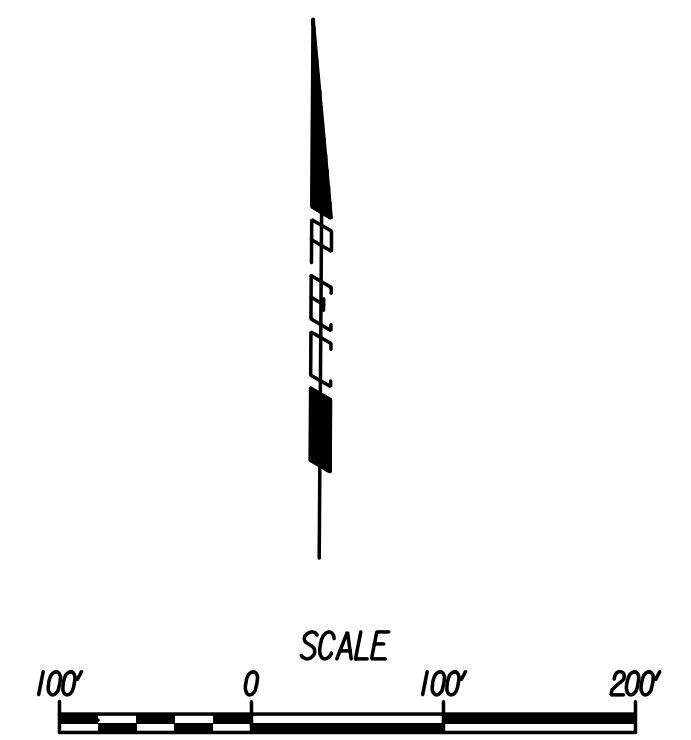
**SECTION B-B**  
K-96 Sta. 823+91.39  
Ramp E-NS Sta. 823+91.73



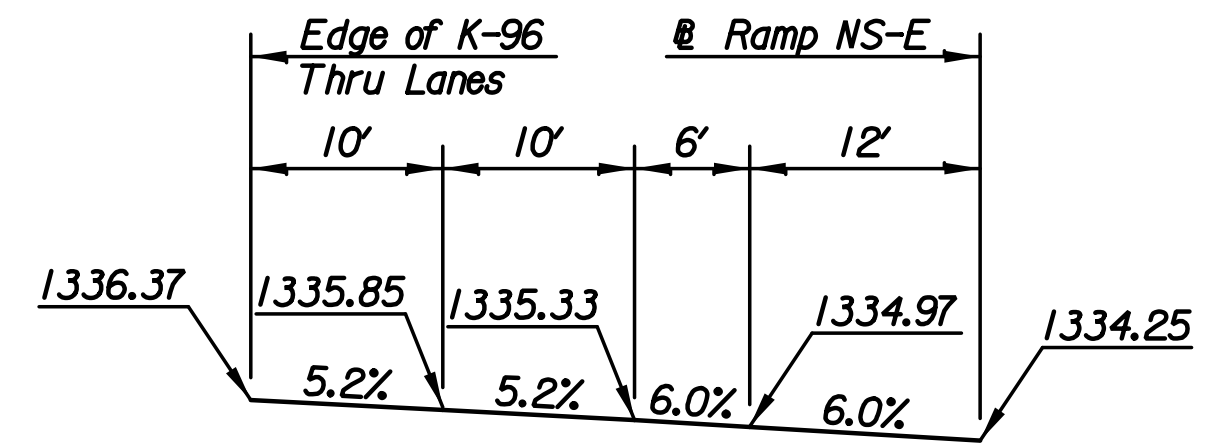
**SECTION C-C**  
K-96 Sta. 827+74.60  
Ramp E-NS Sta. 827+74.10



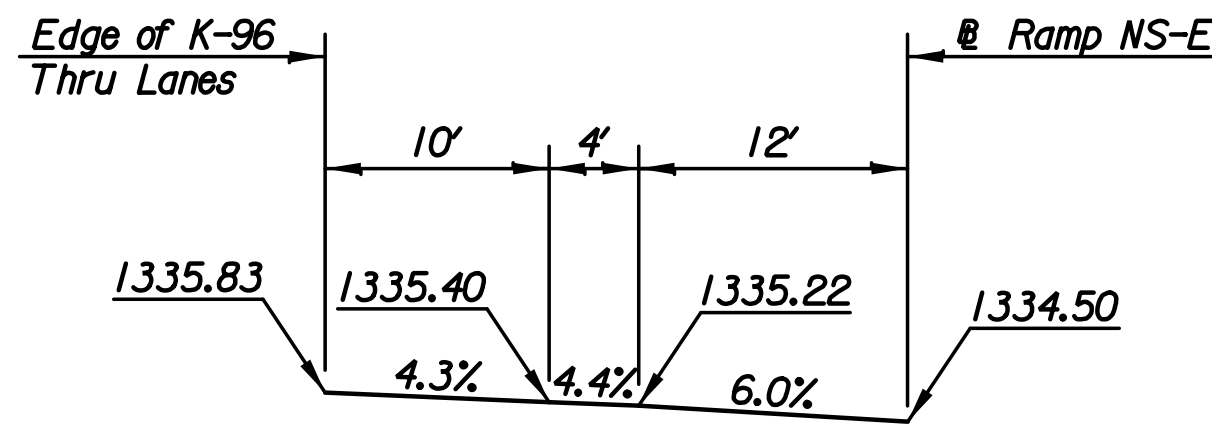
**SECTION D-D**  
K-96 Sta. 828+94.67  
Ramp E-NS Sta. 828+94.23



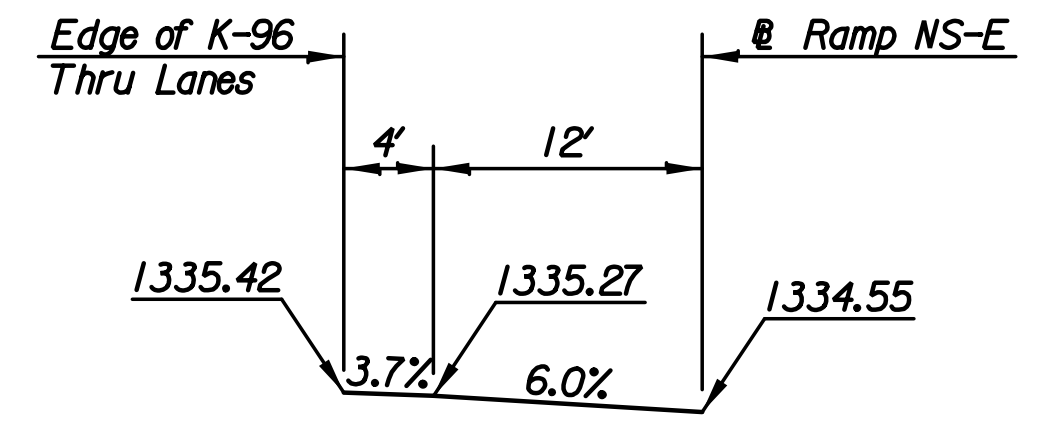
**SECTION H-H**  
K-96 Sta. 833+19.85  
Ramp NS-E Sta. 833+19.85



**SECTION E-E**  
K-96 Sta. 829+80.12  
Ramp NS-E Sta. 829+84.14



**SECTION F-F**  
K-96 Sta. 830+59.58  
Ramp NS-E Sta. 830+63.37



**SECTION G-G**  
K-96 Sta. 831+68.19  
Ramp NS-E Sta. 831+71.03

Plotted By: drp Date: 1/15/2015 11:26:44 AM  
 FILE: I:\2008\08807\001\Paving Details\08807-001\Interchange Detail.dgn

No.	Revision	By	Date
K-96 AND HOOPER ROAD			
<b>INTERCHANGE DETAILS</b>			
GARY JANZEN, P.E.-CITY ENGINEER CITY OF WICHITA PROJECT NO. 472-84780			
<b>PEC</b> PROFESSIONAL ENGINEERING CONSULTANTS, P.A. 303 SOUTH TOPEKA WICHITA, KS 67202 316-262-2691 www.pec1.com			
Designed by	JPS	Job No.	08807-001
Drawn by	SVB	Date	Jan., 2015
			Sht. 37 of 227