BENCHMARK:

BM #7 – "□" Chiseled on Top of Curb at West Side of North End of Median
225' North of 37th and Tyler Intersection.
Elev. = 1340.74 (NGVD 29)

SCALE:
1" = 20' Horizontal
1" = 5' Vertical

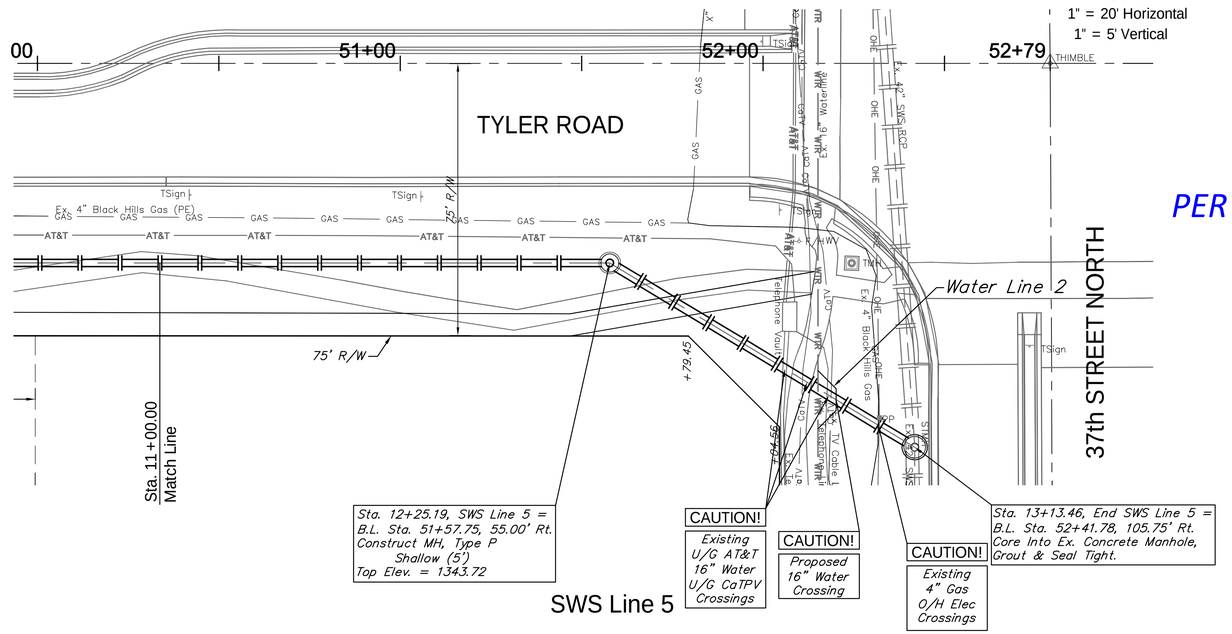

PER PLAN

SWS Line 5

BENCHMARK:

BM #6 – "T" Post Set Five Feet South of Maize South School Entrance Sign at the North Side of East Entrance
Sta. 44+48, 86' Lt.
Elev. = 1344.89 (NGVD 29)

SCALE:
1" = 20' Horizontal
1" = 5' Vertical

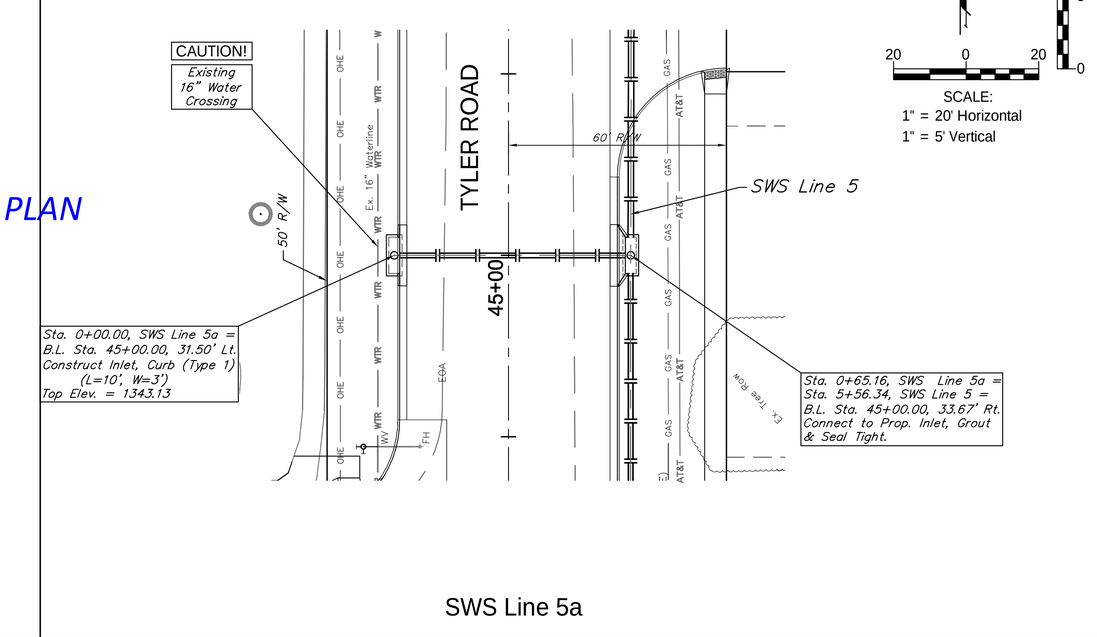

SWS Line 5a

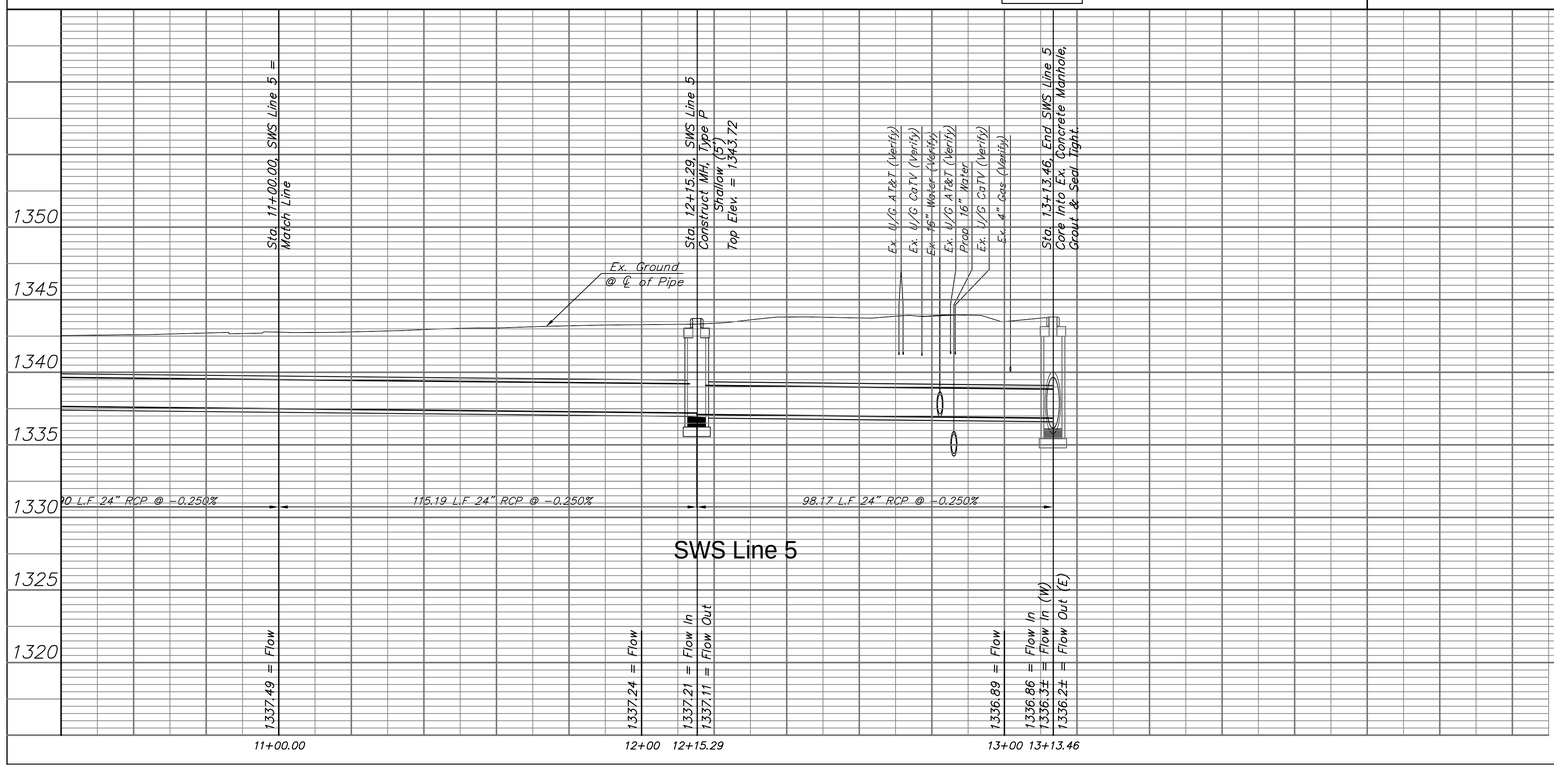

SWS Line 5

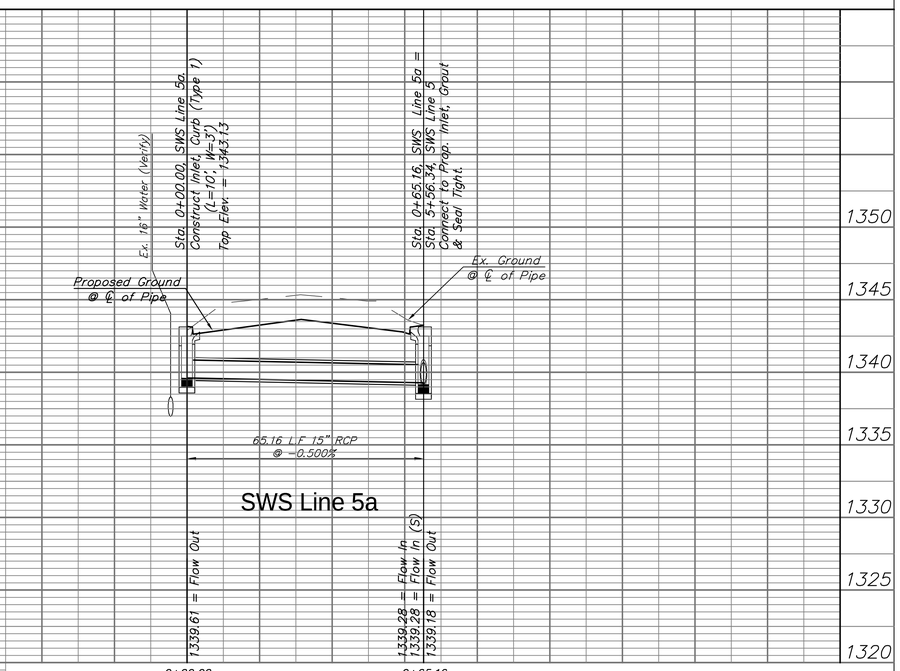

SWS Line 5a

Drawing File: E:\Projects\Tyler-29th to 37th\Civil 3d\Tyler Base.dwg [SWS08]

Design: TPV	Project No. 08-02-E057 CAPITAL IMPROVEMENT PROJECT
Drawn: JDM	TYLER ROAD SWS PLAN & PROFILE
Approved: TPV	SWS Line 5 & SWS Line 5a
Scale: NOTED	TYLER ROAD - 29th STREET NORTH to 37th STREET NORTH

Baughman Company , P.A.
315 Ellis St. Wichita, KS 67211 P 316-262-7271 F 316-262-0149
ENGINEERING | SURVEYING | PLANNING | LANDSCAPE ARCHITECTURE

March 2015

SHEET 30 OF 95