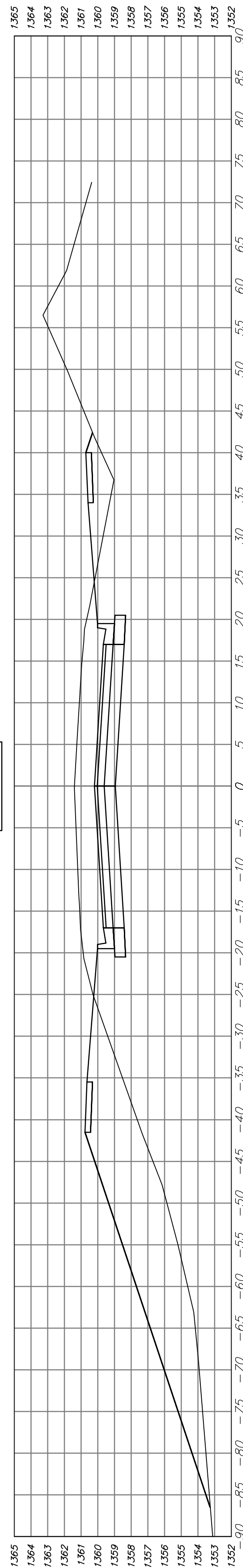
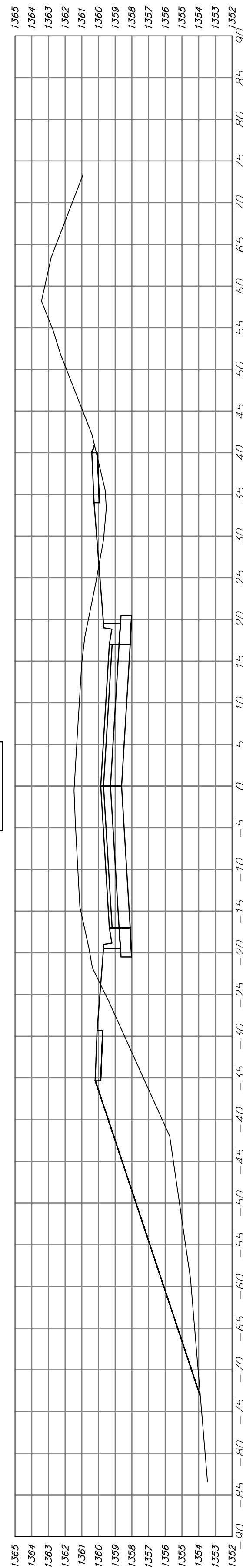


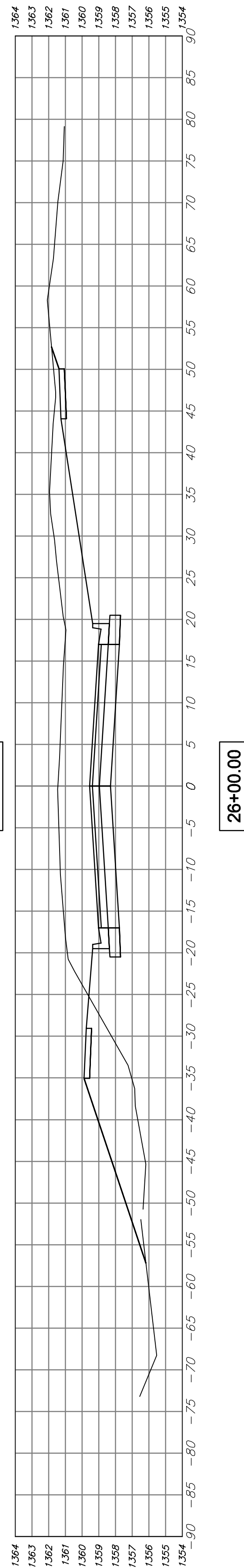
27+50.00



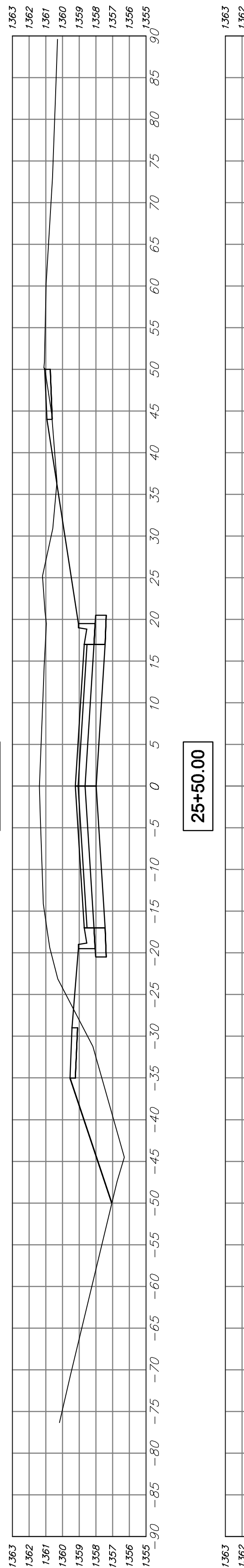
27+00.00



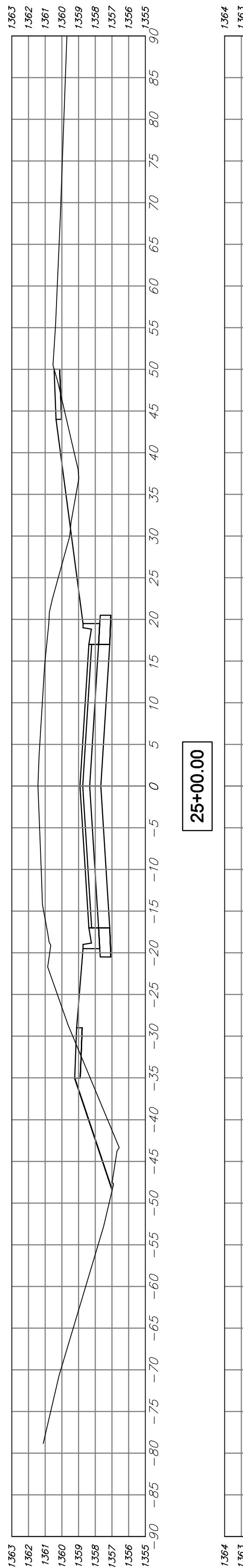
26+50.00



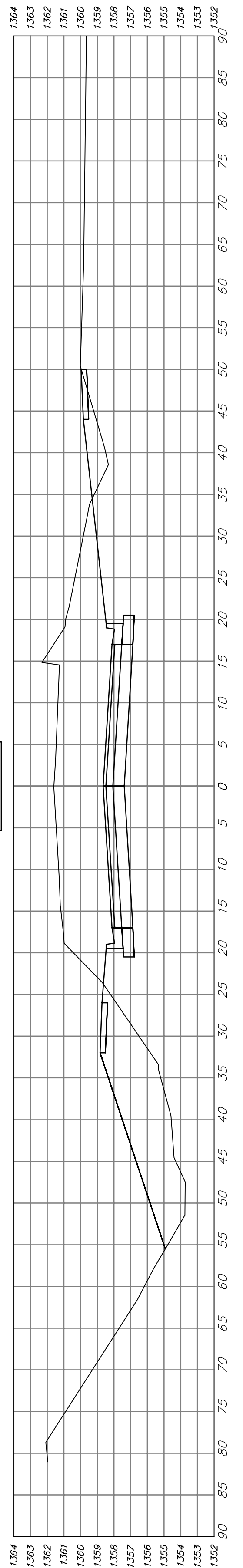
26+00.00



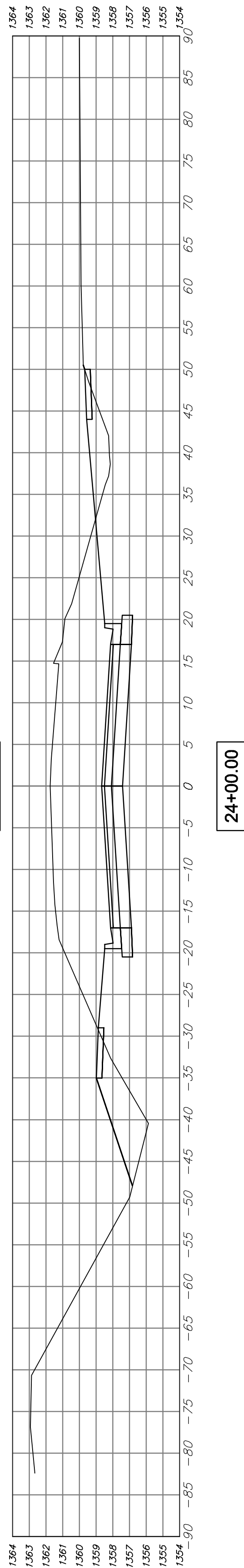
25+50.00



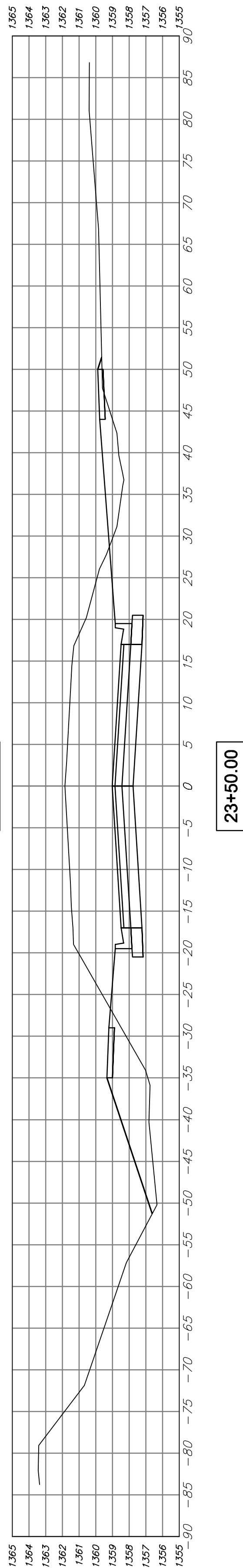
25+00.00



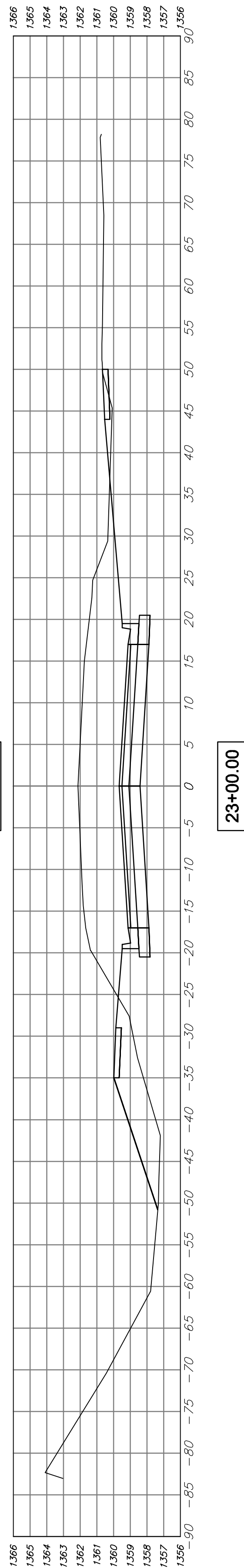
24+50.00



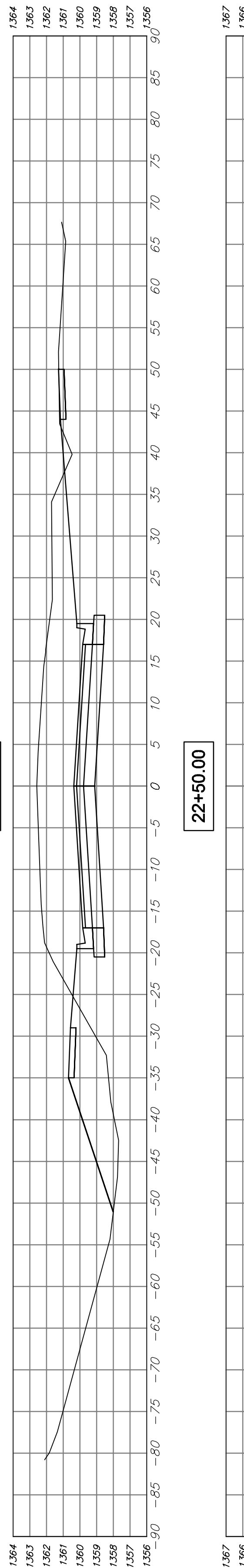
24+00.00



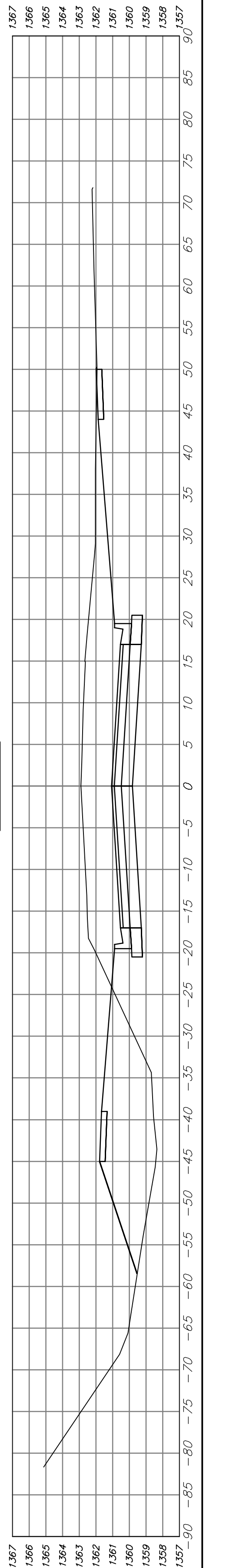
23+50.00



23+00.00



22+50.00



Drawing File: E:\eng\Tyler\29th to 37th\Land\deg\Tyler Base.dwg (XSEC 05)

Design: TPV Project No. 0802.E057 CAPITAL IMPROVEMENT PROJECT

Drawn: TPV

Approved: TPV

Scale: 1"=10'

TYLER ROAD CROSS SECTIONS

TYLER ROAD - 29TH STREET NORTH TO 37TH STREET NORTH

March 2015