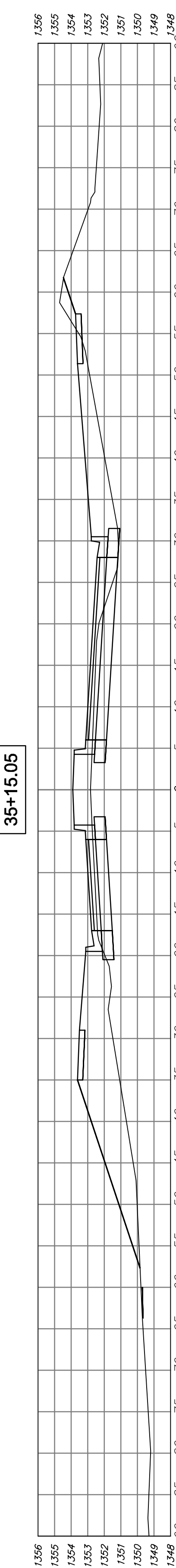
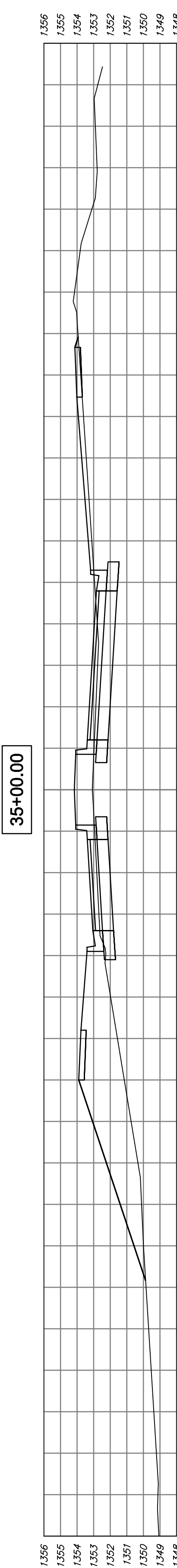


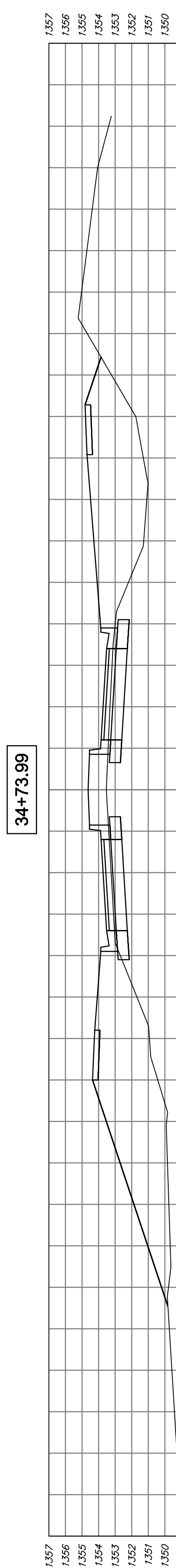
35+50.00



35+15.05



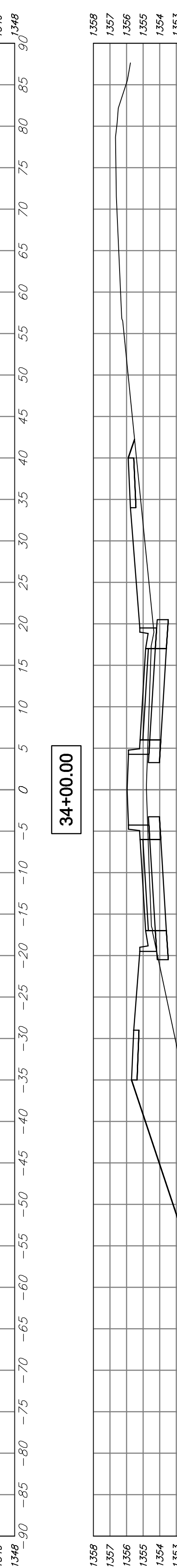
35+00.00



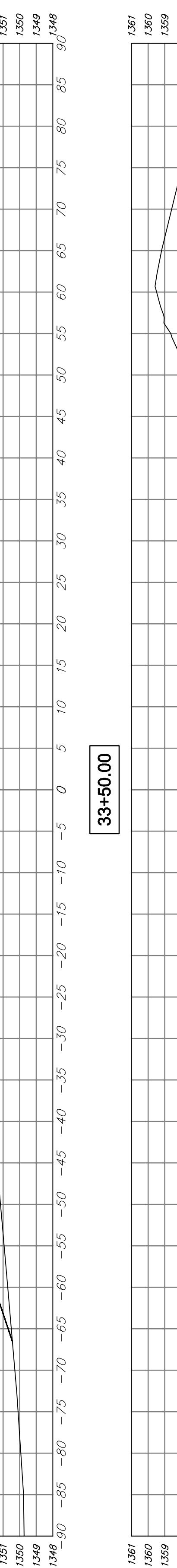
34+73.99



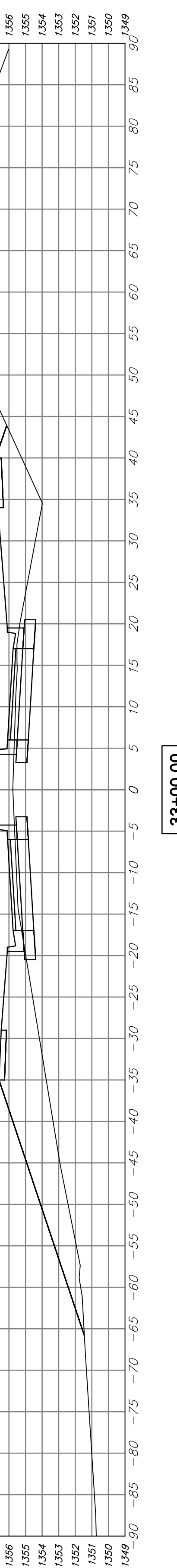
34+50.00



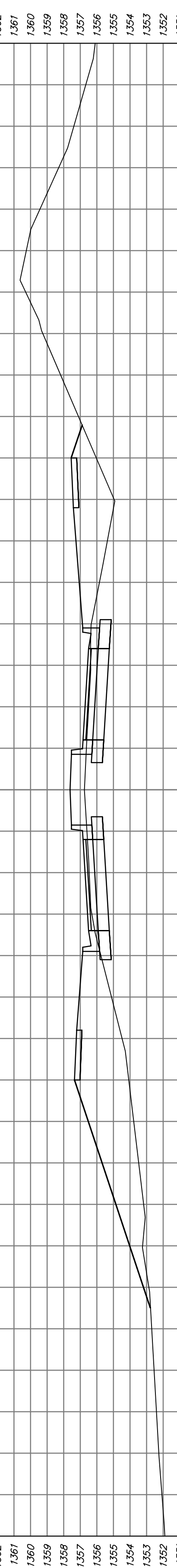
34+00.00



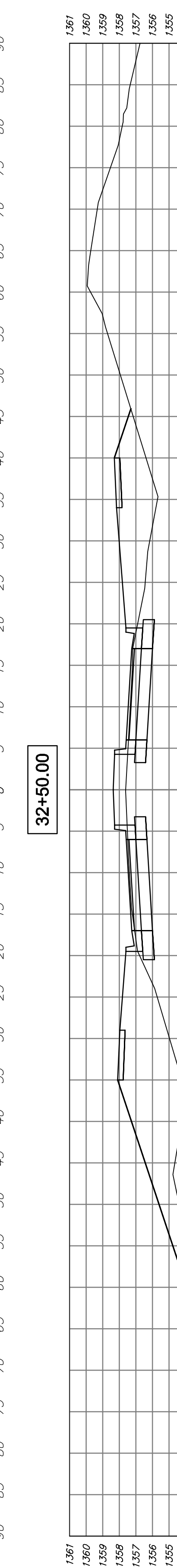
33+50.00



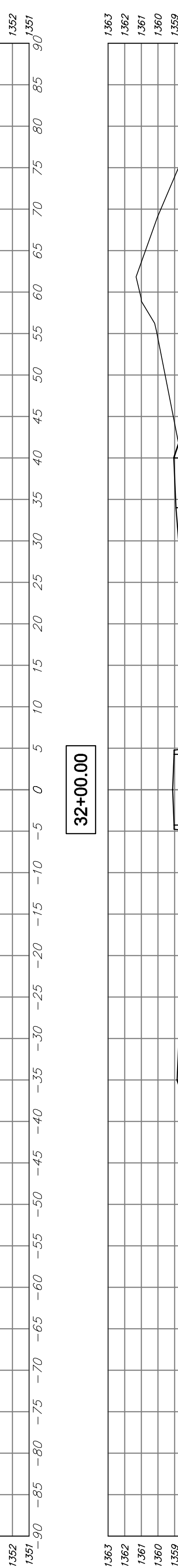
33+00.00



32+50.00



32+00.00



31+50.00

Drawing File: E:\eng\Tyler\29th to 37th\Land\dwg\Tyler Base.dwg [XSEC 07]
 Project No. 0802.E057 CAPITAL IMPROVEMENT PROJECT
 Design: TPV
 Drawn: TPV
 Approved: TPV
 Scale: 1"=10'
 TYLER ROAD CROSS SECTIONS
 TYLER ROAD - 29TH STREET NORTH to 37TH STREET NORTH