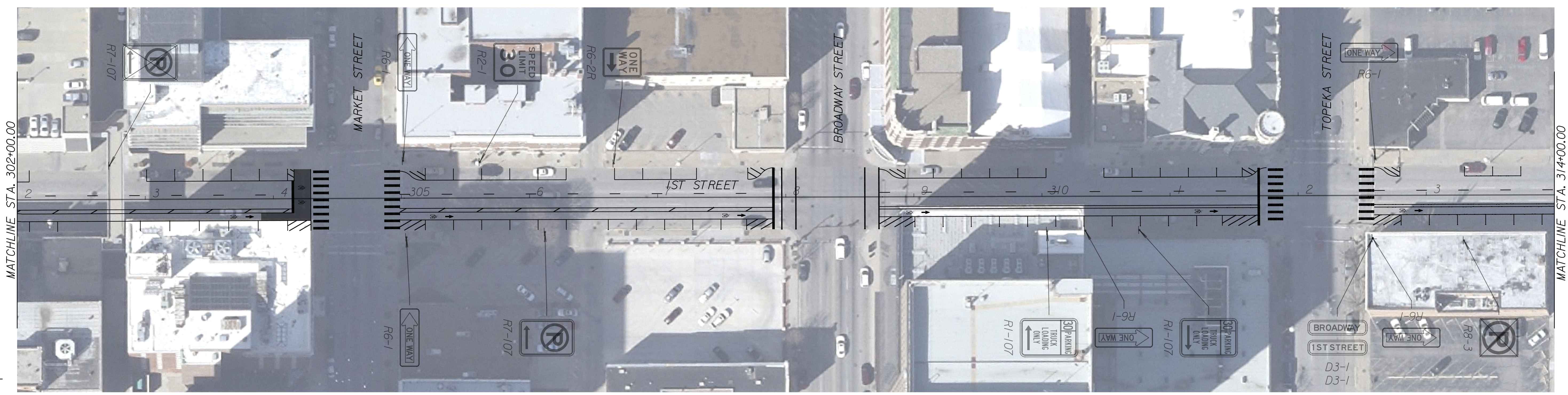
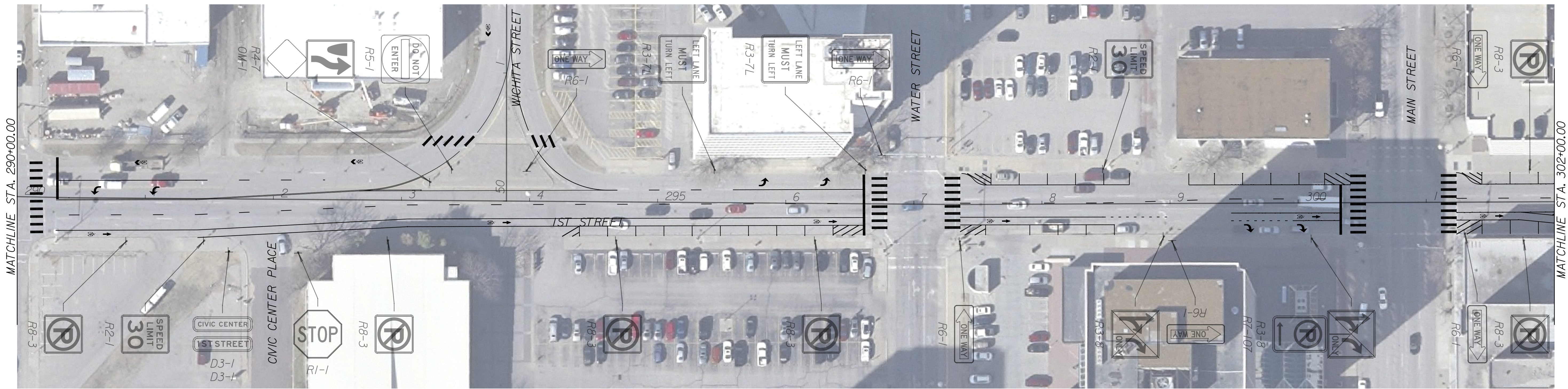
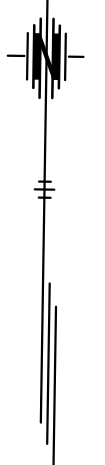
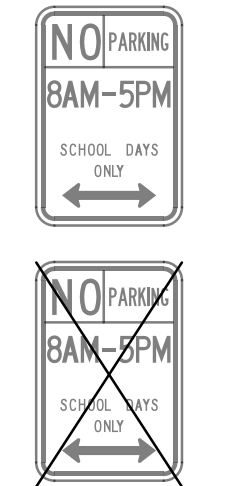


STATE	PROJECT NO.	YEAR	SHEET NO.	TOTAL SHEETS
KANSAS	87 TE-0396-01	2014	46	68

SCALE
PLAN: Lat. & Long. 40' 0 40' 80'



LEGEND



Existing Sign
Sign to be Removed

CITY OF WICHITA, KANSAS
W. 2ND STREET/IST STREET
EXISTING SIGNING SHEET
STA. 290+00.00 TO STA. 314+00.00

DATE	BY

Drawn By: ROAD
Plotted: 8/14/2014
File: G:\W113\0014\Road\C-EXSN-S01-109.dgn

REFERENCES NOTED
REFERENCES CHECKED