PROPOSED TOPEKA STREET
E. ORME STREET TO E. KELLOGG AVENUE

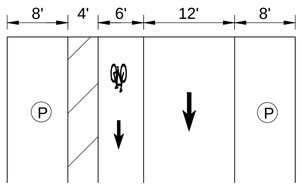

PROPOSED TOPEKA STREET
E. KELLOGG AVENUE TO E. KELLOGG DRIVE

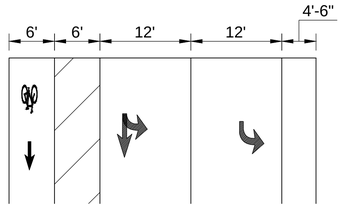

PROPOSED TOPEKA STREET
E. KELLOGG DRIVE TO E. DEWEY STREET

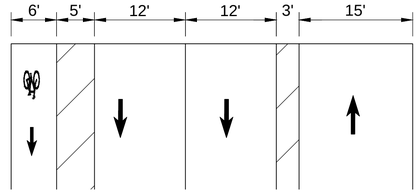

PROPOSED TOPEKA STREET
E. DEWEY STREET TO E. LEWIS STREET

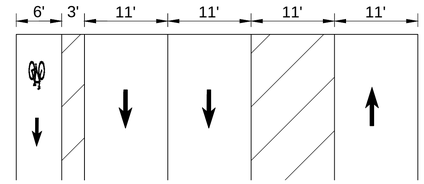

PROPOSED TOPEKA STREET
E. LEWIS STREET TO E. WATERMAN STREET

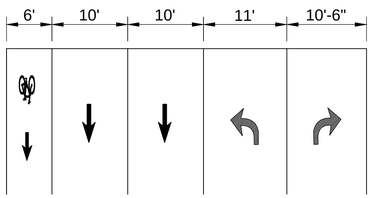

PROPOSED TOPEKA STREET
E. WATERMAN STREET TO E. ENGLISH STREET

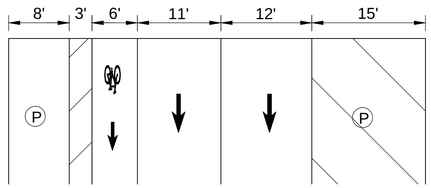

PROPOSED TOPEKA STREET
E. ENGLISH STREET TO E. WILLIAMS STREET

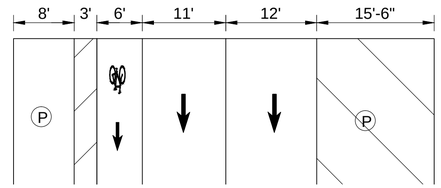

PROPOSED TOPEKA STREET
E. WILLIAMS STREET TO E. DOUGLAS STREET

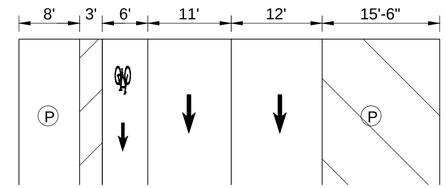

PROPOSED TOPEKA STREET
E. DOUGLAS STREET TO E. 1ST STREET

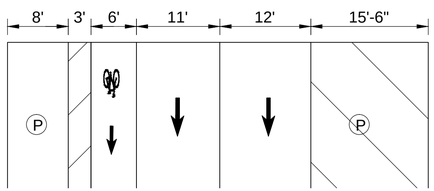

PROPOSED TOPEKA STREET
E. 1ST STREET TO E. 2ND STREET

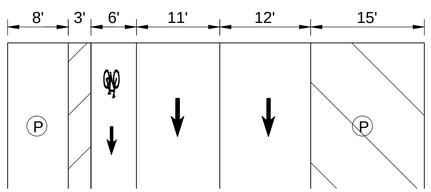

PROPOSED TOPEKA STREET
E. 2ND STREET TO E. 3RD STREET

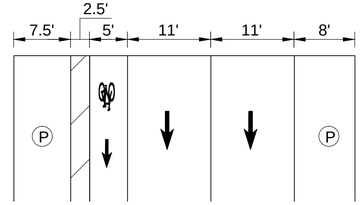

PROPOSED TOPEKA STREET
E. 3RD STREET TO E. CENTRAL STREET

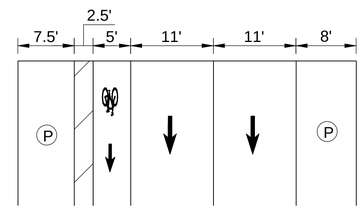

PROPOSED TOPEKA STREET
E. CENTRAL STREET TO E. ELM STREET

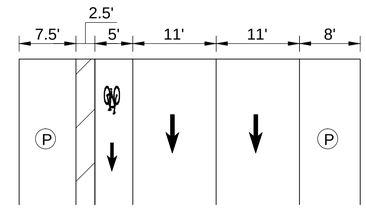

PROPOSED TOPEKA STREET
E. ELM STREET TO E. PINE STREET

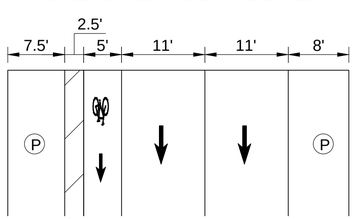

PROPOSED TOPEKA STREET
E. PINE STREET TO E. MURDOCK STREET

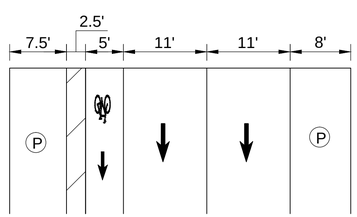

PROPOSED TOPEKA STREET
E. MURDOCK STREET E. 9TH STREET

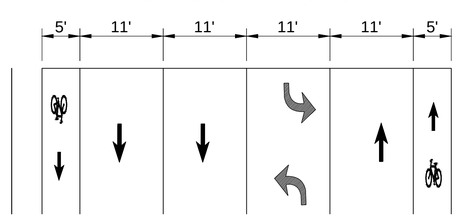

PROPOSED TOPEKA STREET
E. 9TH STREET TO E. 10TH STREET

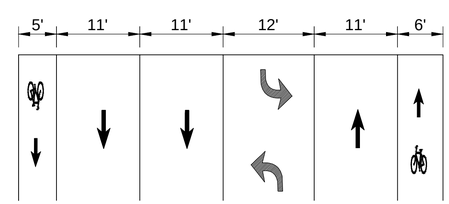

PROPOSED TOPEKA STREET
E. 10TH STREET TO E. 11TH STREET

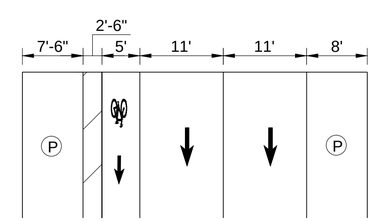

N

SCALE: 1"= 10'

0 5 10

SEAL:

alta PLANNING + DESIGN

CFS cfse.com ENGINEERS
2930 SW Woodside Dr, Topeka, KS 66614
o: 785-272-4105 / f: 785-272-4183

CITY OF WICHITA, KANSAS
MARKET & TOPEKA STREET
ON-STREET BIKEWAYS

DATE: DESIGNED BY: DRAWN BY: CHECKED BY:

REVISED

PROJECT NUMBER
87 TE-0397-01

FINAL PLANS

SHEET NUMBER:
TS102