REGION NO.	STATE	PROJECT NO.	FISCAL YEAR	SHEET NO.	TOTAL SHEETS
7	KANSAS	087 N-0593-01	2015	67	153

BENCHMARK:
BM #6 – Chiseled "a" on the Top of Curb on the North Side of Grant Street adjacent to Light Pole, 358'± East of Centerline of Meridian.
Elev. = 1289.67 (NAVD 88)

SCALE
HORIZONTAL: 1" = 20'
VERTICAL: 1" = 5'
0 10 20 / 5 0

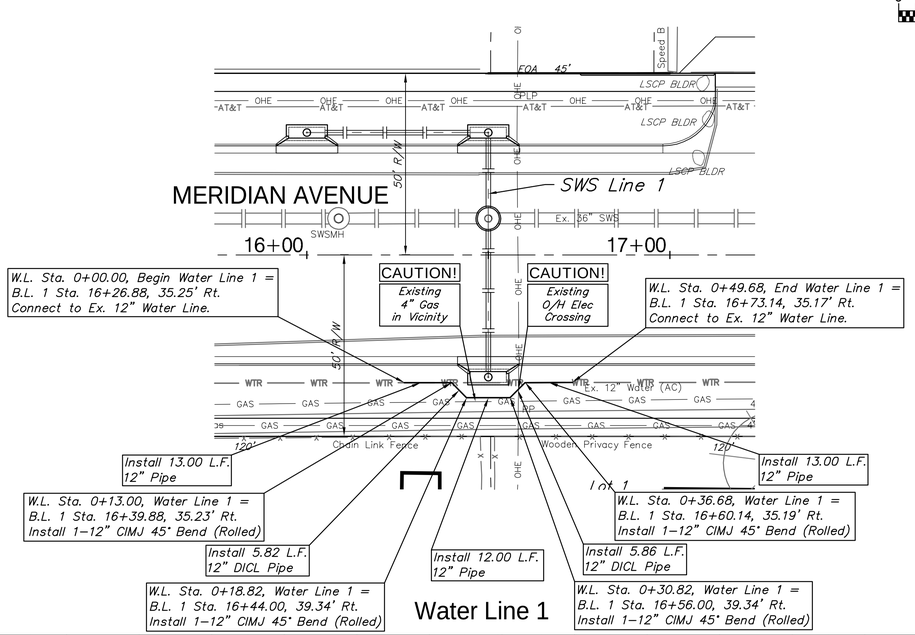

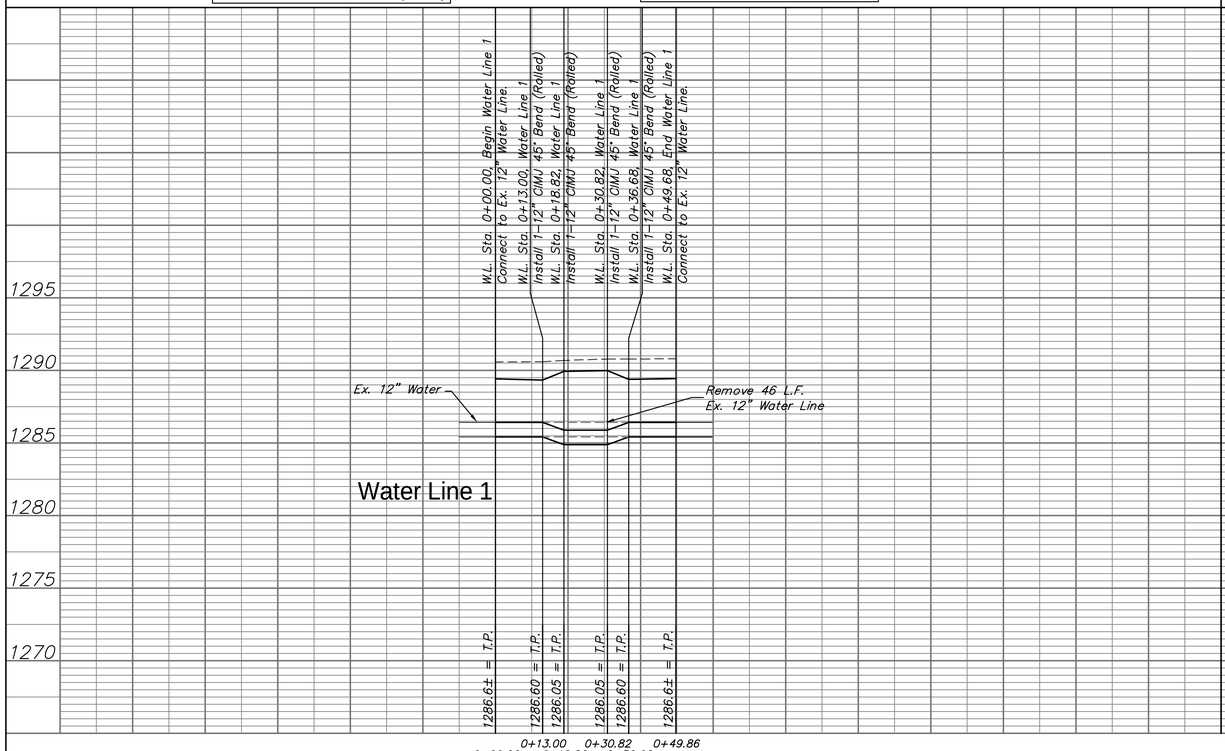

BENCHMARK:
BM #5 – Chiseled "a" on the Top of Curb on the North Side of Lydia Avenue adjacent to Light Pole, 355'± East of Centerline of Meridian.
Elev. = 1290.29 (NAVD 88)

SCALE
HORIZONTAL: 1" = 20'
VERTICAL: 1" = 5'
0 10 20 / 5 0

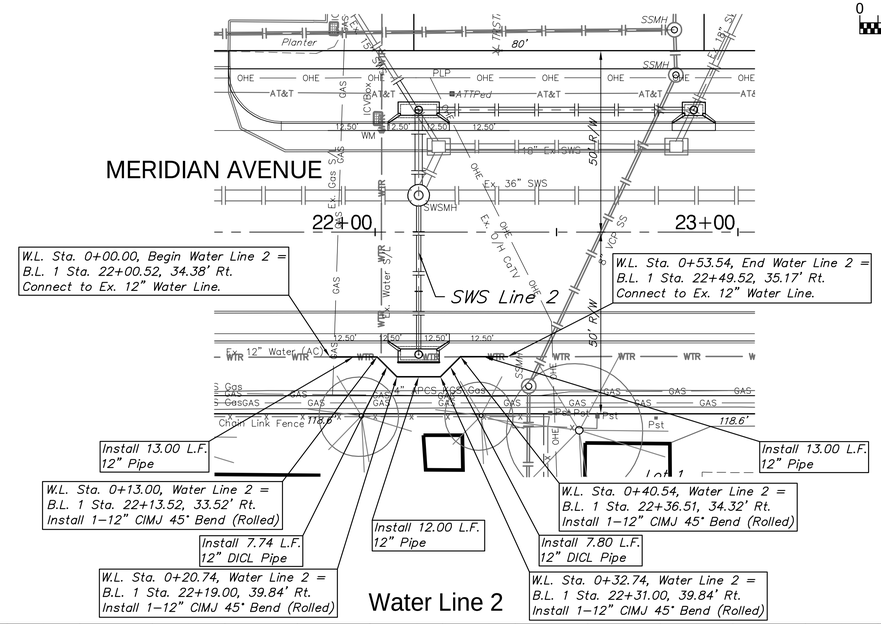

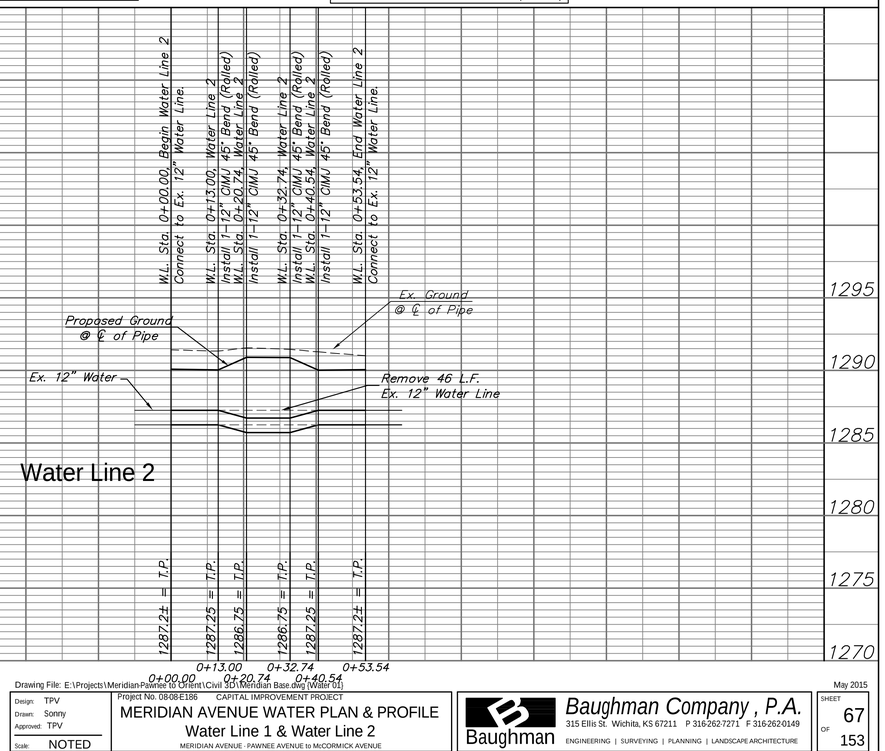

TYLER PAUL VATH LICENSED 17974 7-24-15 KANSAS PROFESSIONAL ENGINEER

Drawing File: E:\Projects\Meridian-Pawnee to Grant\Civil 3D\Meridian Base.dwg [Water 01]

Design: TPV
Drawn: Sonny
Approved: TPV
Scale: NOTED

Project No. 08-08E188 CAPITAL IMPROVEMENT PROJECT

MERIDIAN AVENUE WATER PLAN & PROFILE
Water Line 1 & Water Line 2
MERIDIAN AVENUE - PAWNEE AVENUE to McCORMICK AVENUE

Baughman Company , P.A.
315 Ellis St. Wichita, KS 67211 P 316-262-7271 F 316-262-0149
Baughman ENGINEERING | SURVEYING | PLANNING | LANDSCAPE ARCHITECTURE

May 2015

SHEET 67 OF 153