


STATE OF KANSAS
DEPARTMENT OF TRANSPORTATION



CONSTRUCTION PLANS FOR PROPOSED
LINCOLN AND McLEAN INTERSECTION
FEDERAL AID URBAN SYSTEM PROJECT
FOR
THE CITY OF WICHITA,
SEDGWICK COUNTY, KANSAS

FHWA REGION NO.	STATE	PROJECT NO.	FISCAL YEAR	SHEET NO.	TOTAL SHEETS
7	KANSAS	87-N-0225-01	2002	1	47

STP-N022 (501)

GRADING
STORM SEWER
SURFACING
SIGNALIZATION
PAVEMENT MARKING

Note:
All Dimensions shown without the SI suffix are in meters. All elevations shown are in meters

Traffic Note:
Traffic shall be carried through construction.
See sheet no. 30-32 for Construction Sequences.

Index

Title Sheet	1
Key Sheet	2
General Notes	3
Typical Pavement Sections	4
Pavement Details	5
Entrance Details	6
Retaining Wall Detail	7
Handrail Detail	8
Paving Plans	9-11
Intersection Joint Plan	12
Intersection Grading Plan	13
Storm Water Plan/Profile	14-15
Storm Sewer Details	16-19
Summary of Quantity Sheet	20-21
Traffic Signal Plan	22
Wiring Plan	23
Traffic Signal Details	24-27
Pavement Marking Plan	28-30
Traffic Control Plan	31-33
Traffic Control Details	34
Erosion Control Details	35-38
Earthwork Cross Sections	39-46
Earthwork Quantities	47

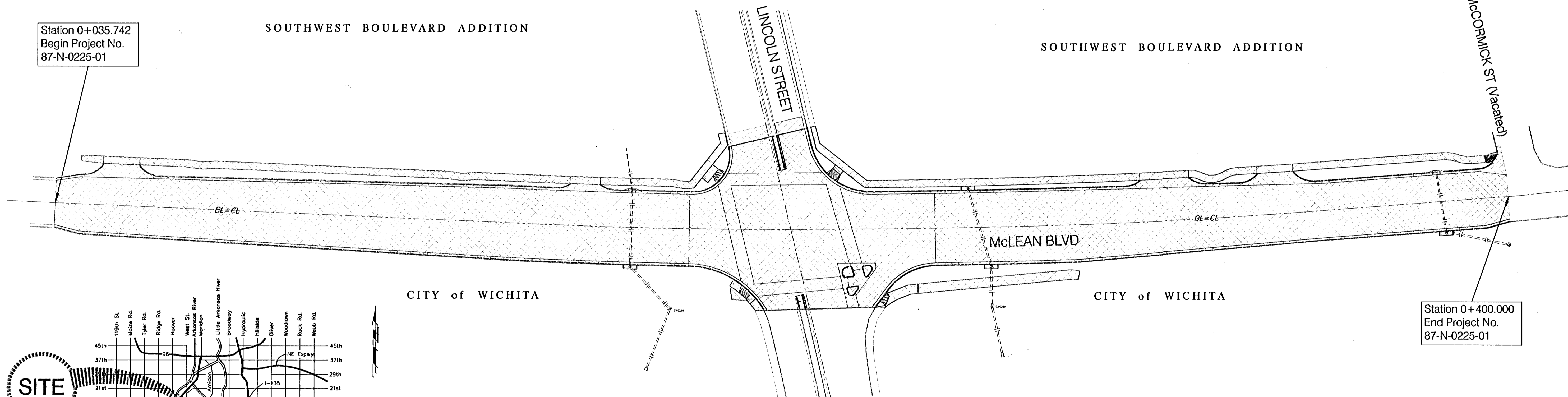


Station 0+035.742
Begin Project No.
87-N-0225-01

SOUTHWEST BOULEVARD ADDITION

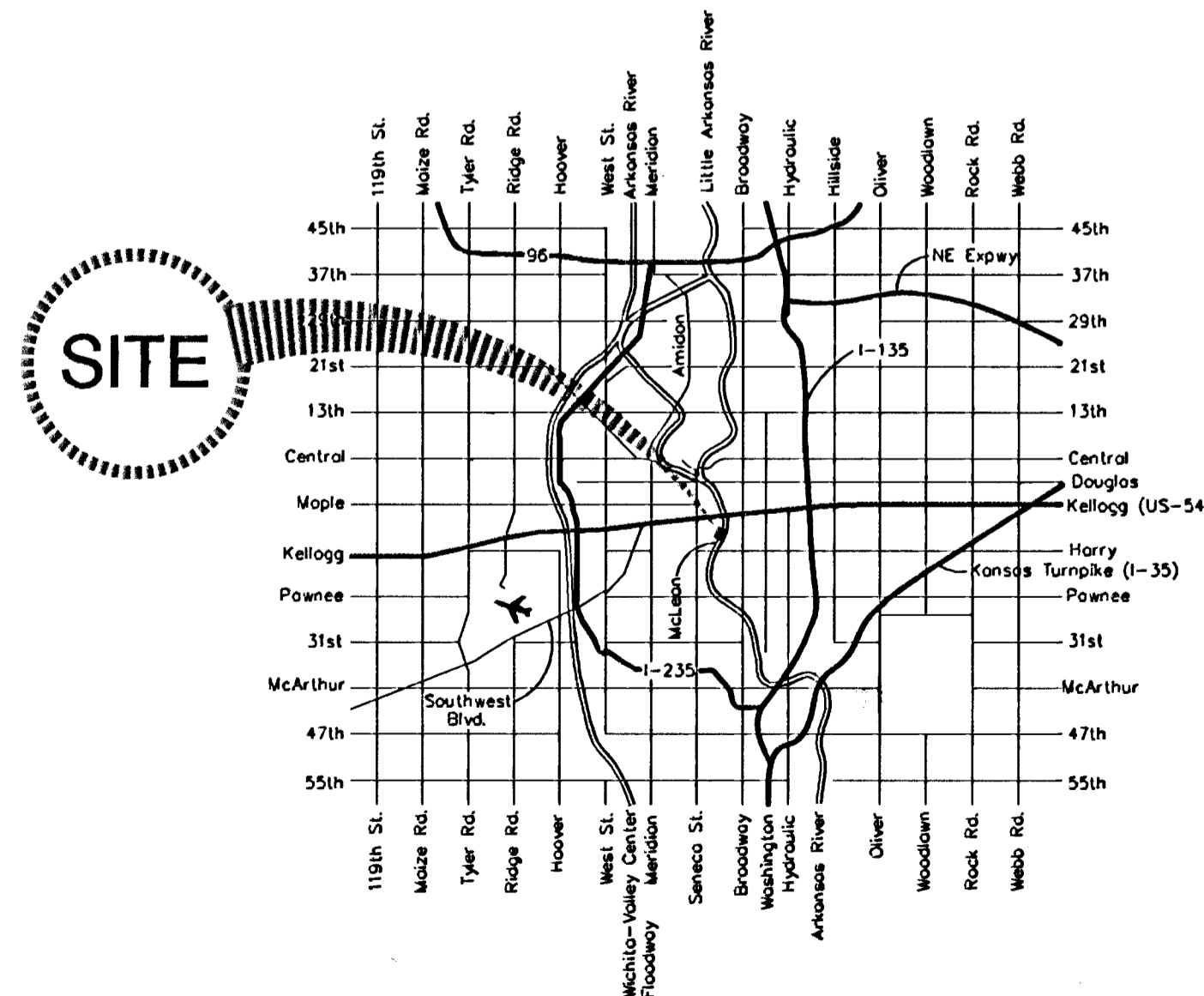
SOUTHWEST BOULEVARD ADDITION

Station 0+400.000
End Project No.
87-N-0225-01



CITY of WICHITA

CITY of WICHITA



Vicinity Map


Design Data

AADT (2000)	17,500
AADT (2030)	30,000
DHV	10%
T	5%
V	55 km/hr
C of A	N/A
Clear Zone	1.8m

City Project No. 472-83799
O.C.A. No. 706863

June 2003

Gross Length of Project	364.258 m
Exceptions	0.000 m
Additions	0.000 m
Net Length of Project	364.258 m
Net Length of Bridges	0.000 m
Net Length of Road	364.258 m



APPROVED - DATE July 11, 2003

Neil D. Cable

NEIL D. CABLE, P.E., CITY ENGINEER
CITY OF WICHITA, KANSAS

BAUGHMAN COMPANY, P.A.
ENGINEERING, SURVEYING, & PLANNING
316-262-7271 • 315 ELLIS • WICHITA, KANSAS 67211