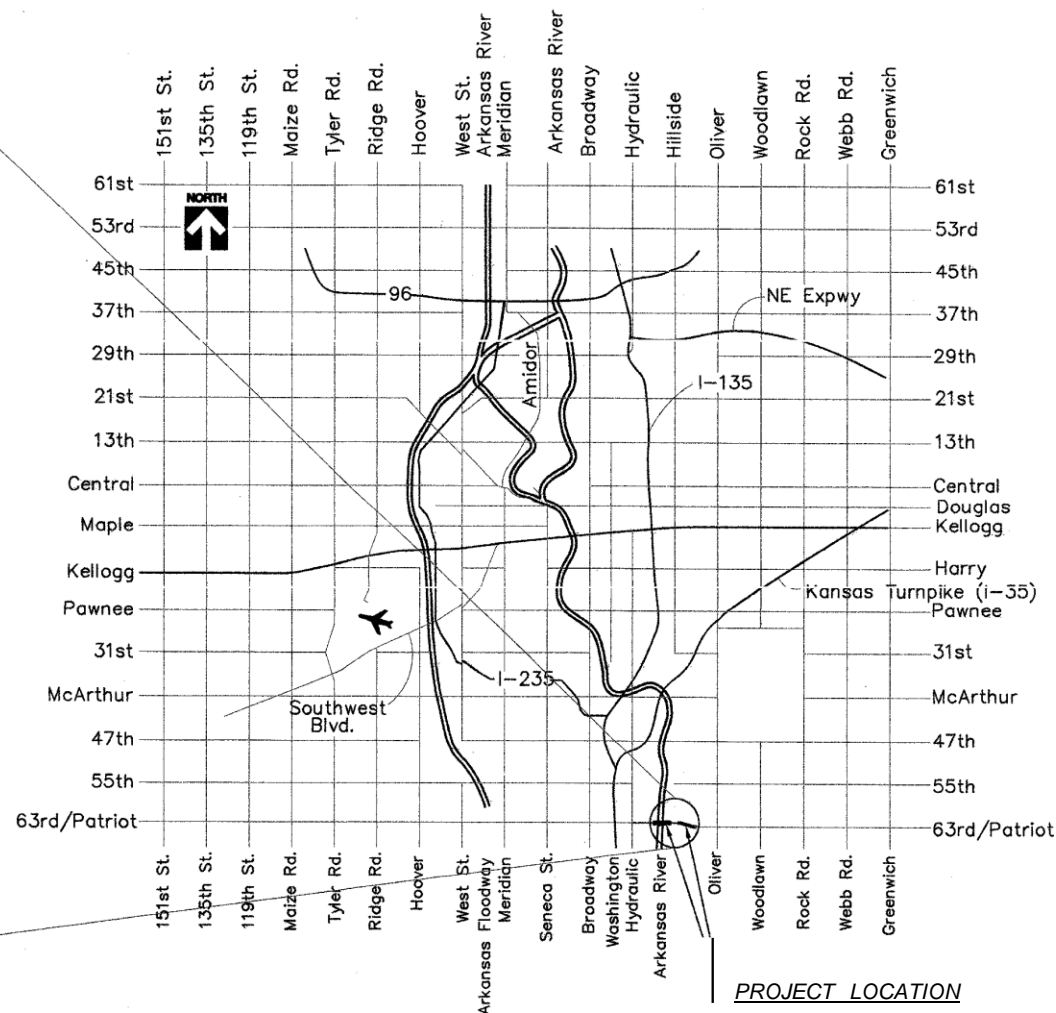
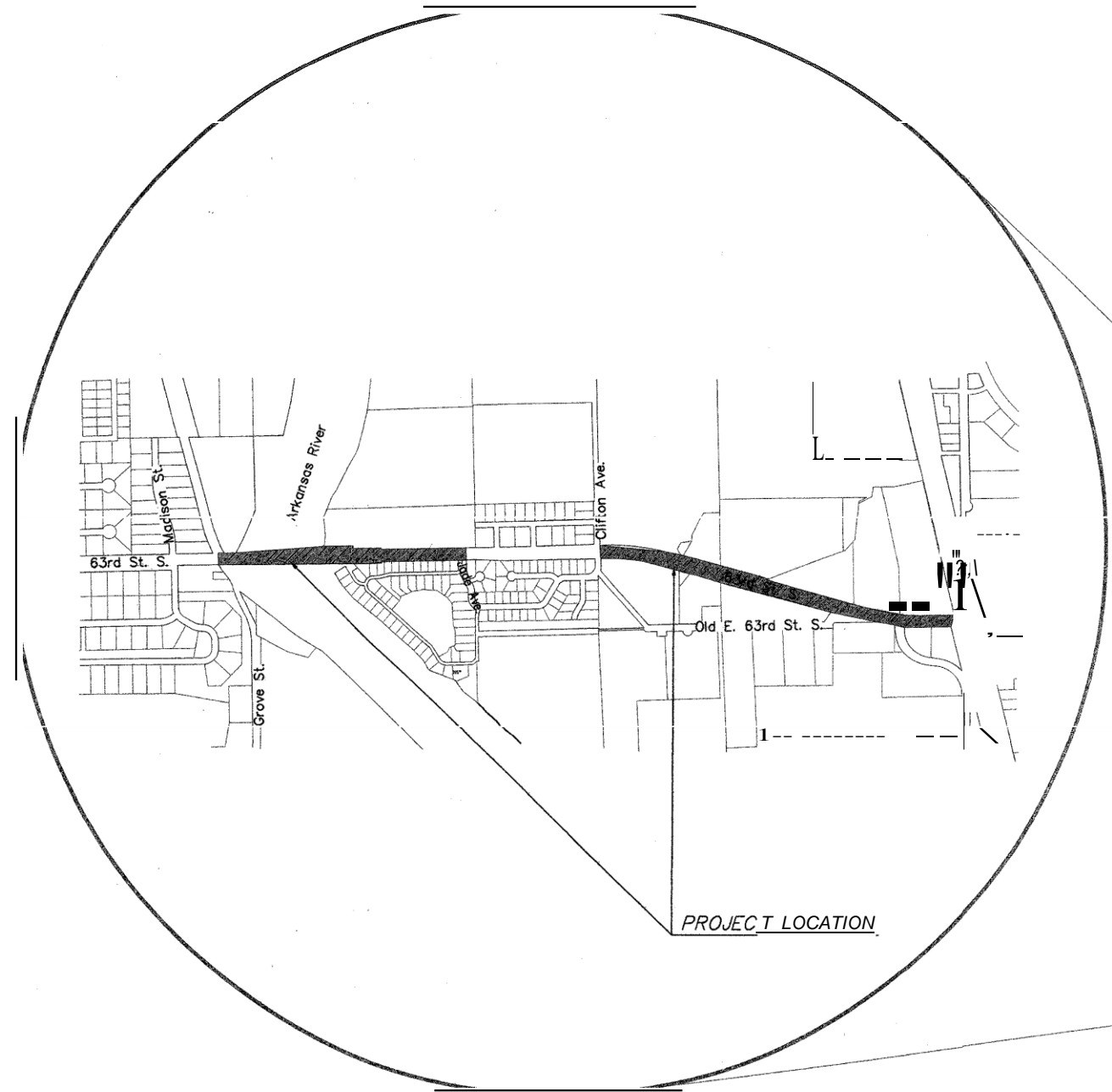


City of Wichita
Sedgwick County, Kansas

63rd STREET SOUTH 1s•• WATER MAIN EXTENSION

CITY PROJECT NUMBER: 448-90609
OCA NUMBER: 636338

CITY ENGINEER:
MR. GARV. JANZEN, PE



INDEX OF SHEETS:


TITLE SHEET.....	1
KEY MAP AND GENERAL NOTES.....	2
16" WATER LINE NO.1 STA.1+00.00 to STA.11+00.00- PLAN & PROFILE....	3
16" WATER LINE NO.1 STA.11+00.00to STA.21+00.00- PLAN & PROFILE..	4
16" WATER LINE NO.1 STA. 21+00.00 to STA.25+90.63- PLAN & PROFILE..	5
16" WATER LINE NO.2 STA.1+00.00to STA.11+00.00- PLAN & PROFILE...&	6
16" WATER LINE NO.2 STA.11+00.00 to STA. 21+00.00- PLAN & PROFILE...7	7
16" WATER LINE NO.2 STA. 21+00.00to STA. 32+00.00- PLAN & PROFILE...&	8
16" WATER LINE NO2 STA.32+00.00to STA. 41+46.32- PLAN & PROFILE...9	9
STANDARD WATER ASSEMBLY DETAILS.....	10
STANDARD WATER SERVICE DETAILS.....	11
MISCELLANEOUS WATER (I)ETAJLS.....	12
CONCRETE.....	13
EROSION CONTROL PLAN.....	14
EROSION CONTROL PLAN.....	15
EROSION CONTROL PLAN.....	16
EROSION CONTROL PLAN.....	17
BACK OF CURB PROTECTION, CURB INLET PROTECTION AND CONSTRUCTION ENTRANCE (I)ETAJLS.....	18
SILT FENCE DITCH CHECK AND BARRIER DETAILS.....	19
STRAW BALE (I)DITCH CHECK AND BARRIER DETAILS.....	20
STREET IMPROVEMENT PROJECTS	21
SUBDIVISION (I)DEVELOPMENT PROCESS	22

OCTOBER 2014

PLANS PREPARED BY:

MYOUNG & ASSOCIATES, P.A.
— Professional Civil Engineering Consultants

100 S. Georgie, Derby, KS 67037
tel: (316)788-2552 fax: (316)788-4406 email: encl@jincering@myngo.com



UTILITY NOTES:

VISUAL INDICATIONS OF UTILITIES ARE AS SHOWN. UNDERGROUND LOCATIONS SHOWN, AS FURNISHED BY THE LESSEES, ARE APPROXIMATE AND SHOULD BE VERIFIED IN THE FIELD AT THE TIME OF CONSTRUCTION. FOR ACTUAL FIELD LOCATIONS OF UNDERGROUND UTILITIES, CALL 1-800-344-7233, KANSAS OR 1-800-344-7483, MISSOURI.