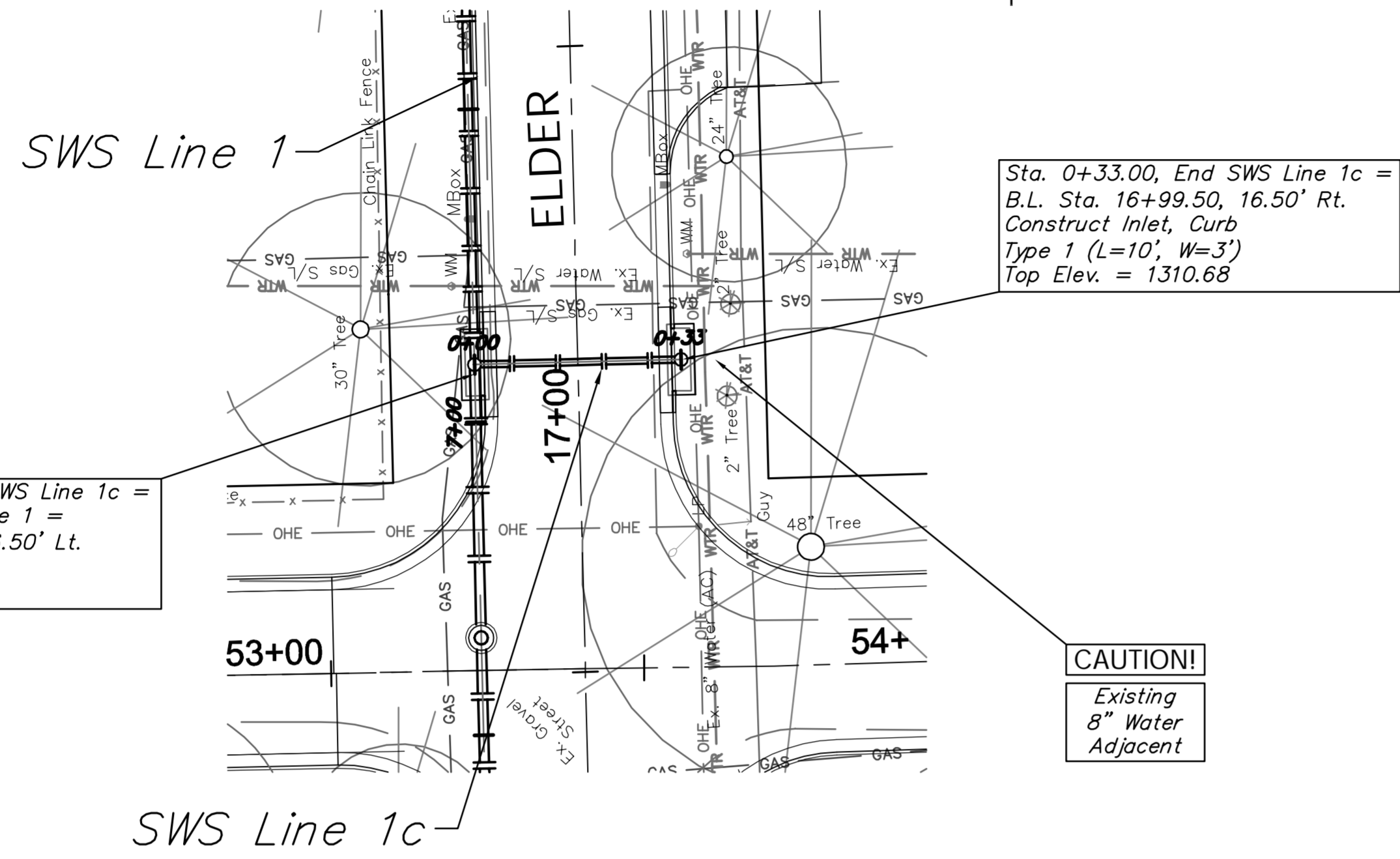
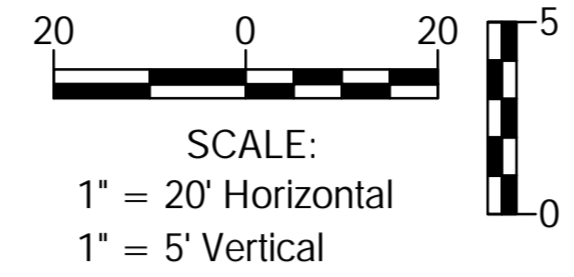
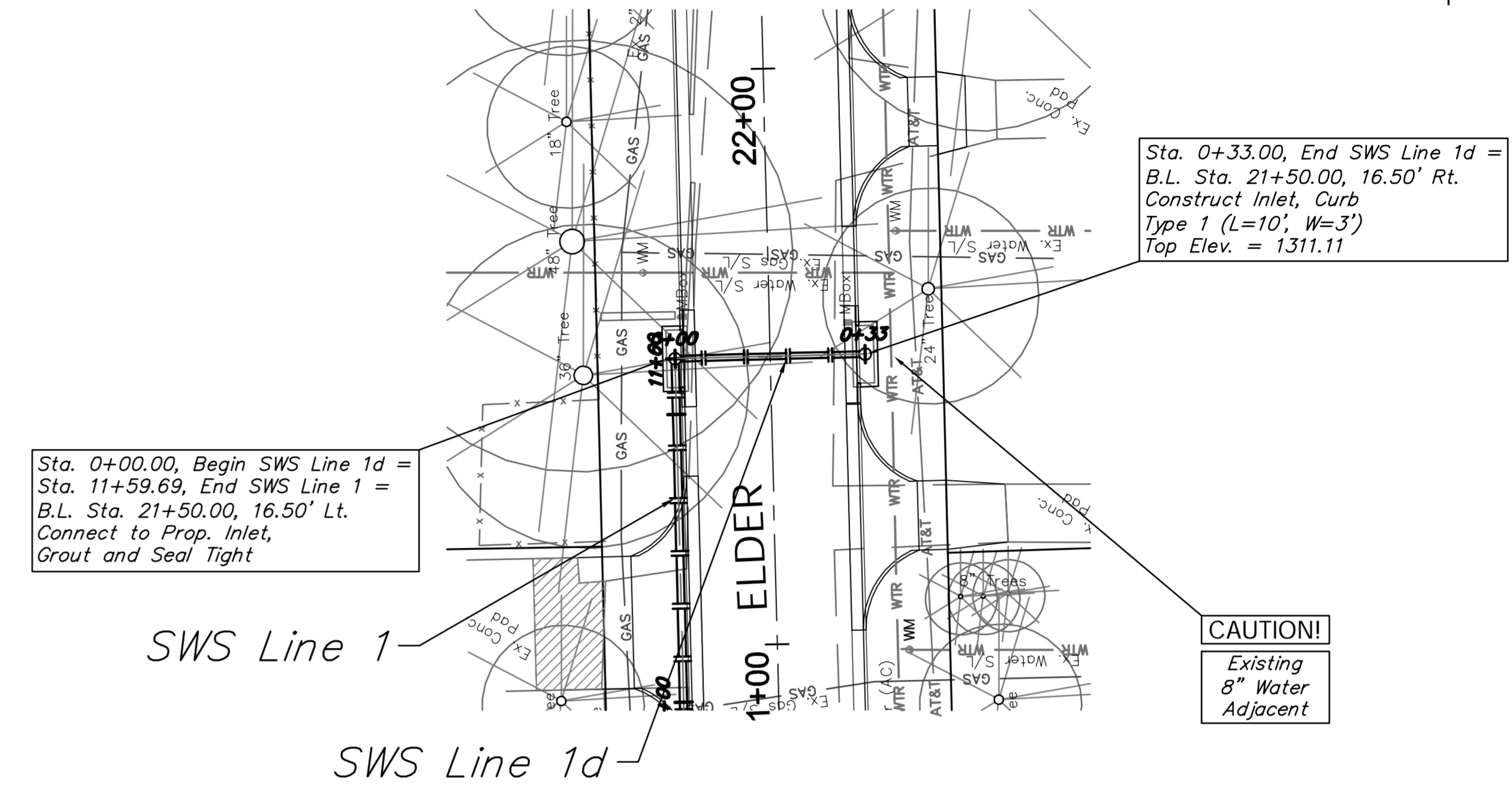
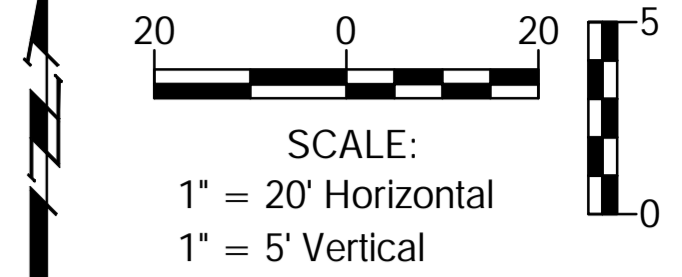



BENCHMARKS:
 BM #2 - Top Nut on the Fire Hydrant at the Southeast Corner of the Elder and Elm Intersection
 Elev. = 1314.60 (NAVD 88)



SWS Line 1c



SWS Line 1d



Drawing File: E:\Projects\Elm & Elder\Civil 3d\Base Map.dwg (SWS 04)
 Project No. 15-07-E267 CAPITAL IMPROVEMENT PROJECT
ELDER STREET SWS PLAN/PROFILE
 SWS Line 1c & SWS Line 1d
 ELM AND ELDER PAVING PROJECT
 Design: TPV
 Drawn: LP
 Approved: TPV
 Scale: Noted

Baughman Company, P.A.
 315 Ellis St., Wichita, KS 67211 P 316-262-7271 F 316-262-0149
 ENGINEERING | SURVEYING | PLANNING | LANDSCAPE ARCHITECTURE