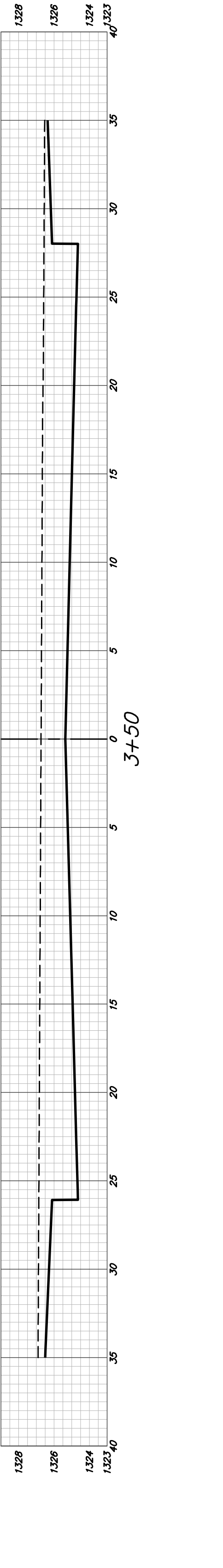
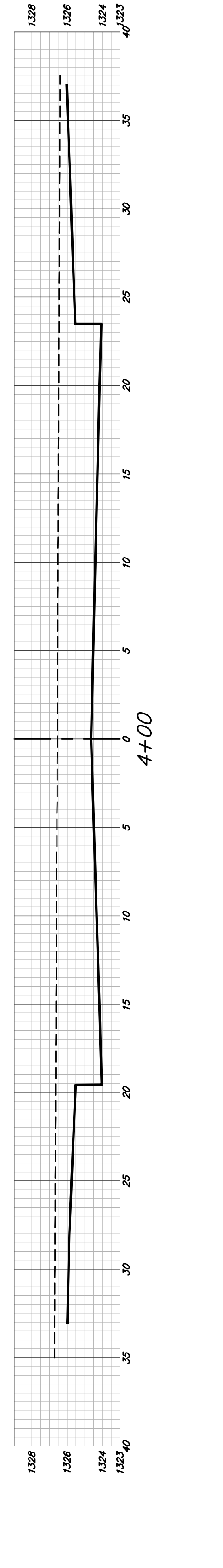
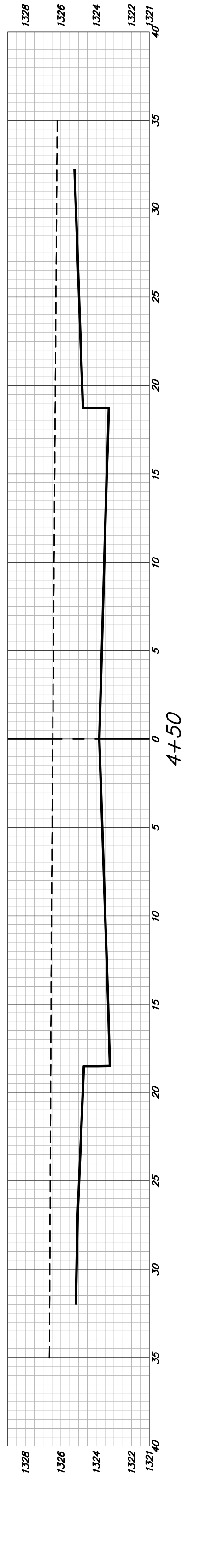
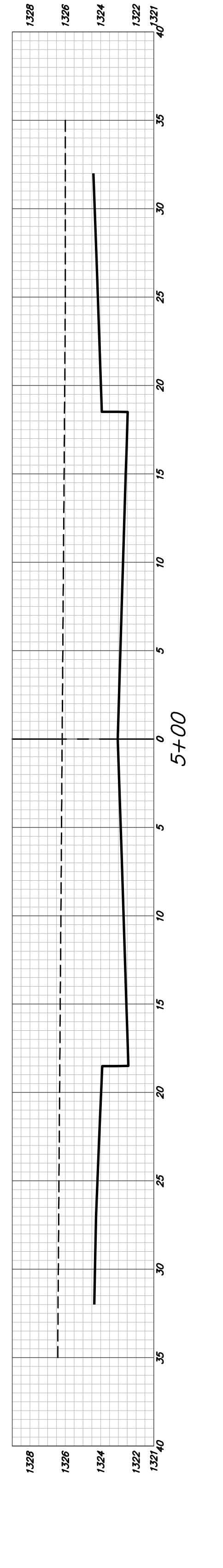
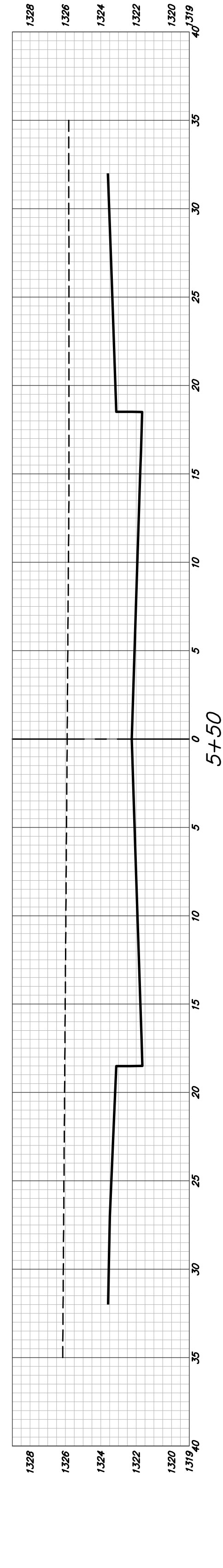
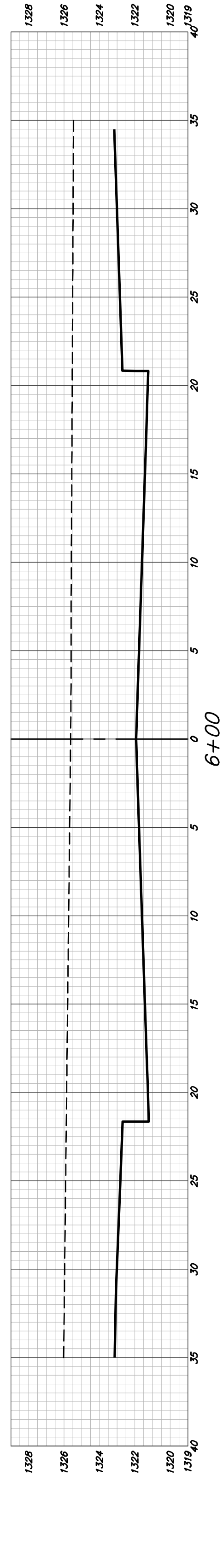
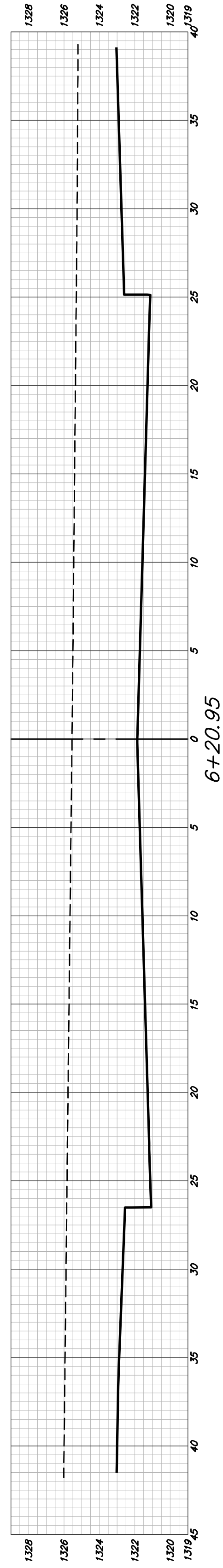


Excavation (CY Unadjusted)				Compacted Fill (CY Unadjusted)				Loose Fill (CY Unadjusted)			
Station	Area	Volume	Total	Station	Area	Volume	Total	Station	Area	Volume	Total
0+60.00	0.21	0.00	0.00	0+60.00	38.81	0.00	0.00	0+60.00	11.98	0.00	0.00
0+76.76	0.00	0.06	0.06	0+76.76	83.34	37.08	37.08	0+76.76	82.68	29.34	29.34
1+00.00	0.00	0.00	0.06	1+00.00	121.86	87.17	124.25	1+00.00	82.95	72.04	101.38
1+50.00	0.00	0.00	0.06	1+50.00	167.40	265.33	389.58	1+50.00	82.60	154.65	256.03
2+00.00	0.00	0.00	0.06	2+00.00	100.86	253.29	642.87	2+00.00	75.98	143.31	399.34
2+50.00	10.12	9.69	9.75	2+50.00	13.33	108.32	751.19	2+50.00	52.87	115.55	514.89
3+00.62	60.38	66.61	76.36	3+00.62	0.72	14.30	765.49	3+00.62	13.24	59.40	574.29
3+08.62	81.46	21.13	97.49	3+08.62	0.00	0.12	765.61	3+08.62	2.37	2.16	576.45
3+50.00	100.13	139.71	237.20	3+50.00	0.00	0.00	765.61	3+50.00	0.00	1.52	577.97
4+00.00	115.51	199.51	436.71	4+00.00	0.00	0.00	765.61	4+00.00	0.00	0.00	577.97
4+50.00	147.94	244.03	680.74	4+50.00	0.00	0.00	765.61	4+50.00	0.00	0.00	577.97
5+00.00	181.33	304.88	985.62	5+00.00	0.00	0.00	765.61	5+00.00	0.00	0.00	577.97
5+50.00	215.53	367.47	1353.09	5+50.00	0.00	0.00	765.61	5+50.00	0.00	0.00	577.97
6+00.00	249.17	430.28	1783.37	6+00.00	0.00	0.00	765.61	6+00.00	0.00	0.00	577.97
6+20.95	291.30	209.70	1993.07	6+20.95	0.00	0.00	765.61	6+20.95	0.00	0.00	577.97
6+27.26	293.78	68.32	2061.39	6+27.26	0.00	0.00	765.61	6+27.26	0.00	0.00	577.97
6+50.00	336.91	265.62	2327.01	6+50.00	0.00	0.00	765.61	6+50.00	0.00	0.00	577.97
7+00.00	331.27	599.24	2926.26	7+00.00	0.00	0.00	765.61	7+00.00	48.92	45.33	623.30
7+50.00	362.61	612.01	3538.27	7+50.00	0.00	0.00	765.61	7+50.00	100.65	139.04	762.35
7+85.87	601.44	637.79	4176.06	7+85.87	0.00	0.00	765.61	7+85.87	0.00	66.92	829.27



SANDCREST ST