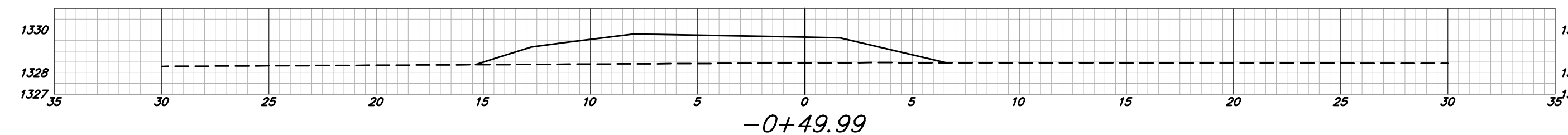
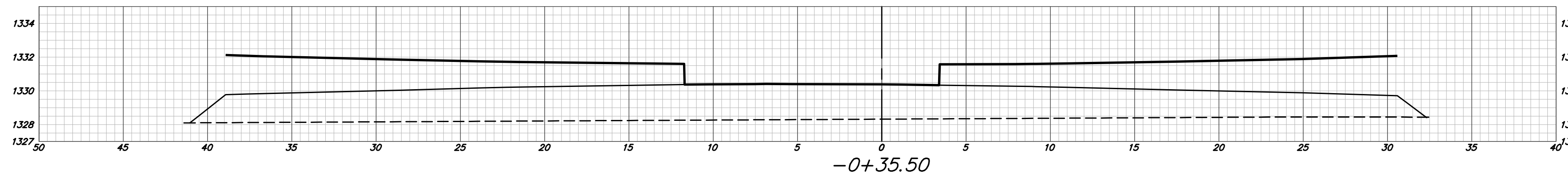
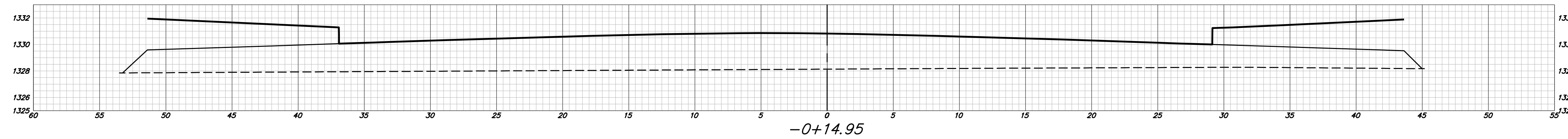
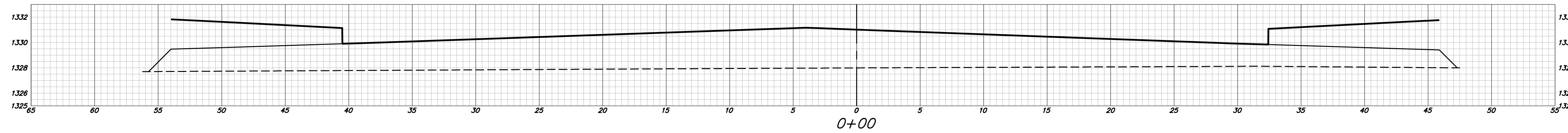
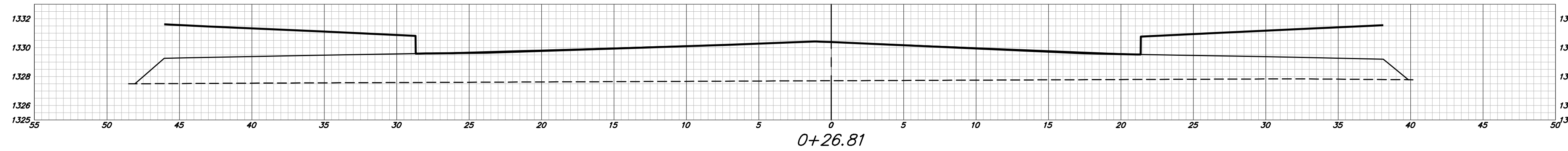
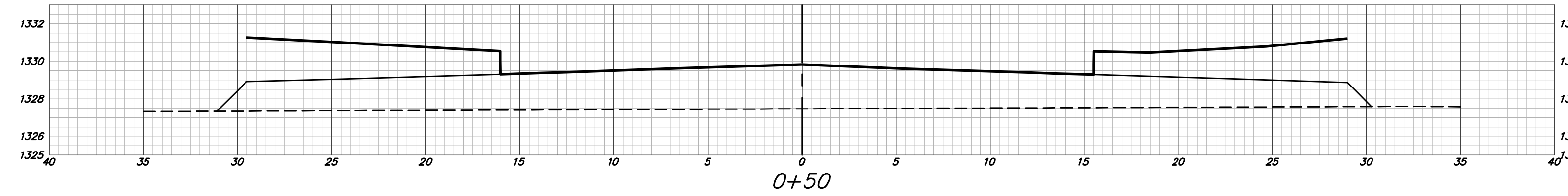
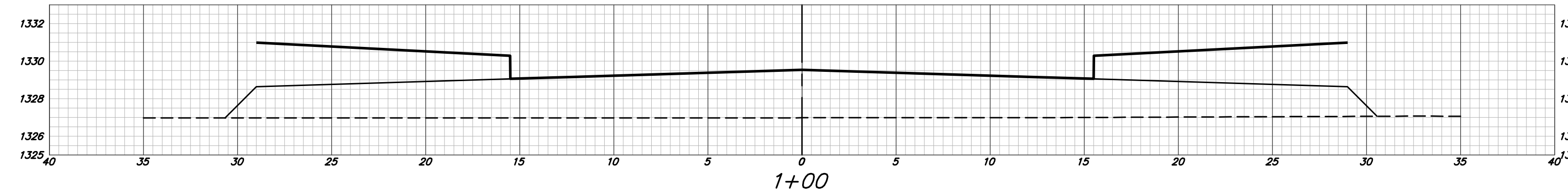


Excavation (CY Unadjusted)				Compacted Fill (CY Unadjusted)				Loose Fill (CY Unadjusted)			
Station	Area	Volume	Total	Station	Area	Volume	Total	Station	Area	Volume	Total
-0+49.99	0.00	0.00	0.00	-0+49.99	21.55	0.00	0.00	-0+49.99	0.00	0.00	0.00
-0+35.50	0.00	0.00	0.00	-0+35.50	131.49	41.09	41.09	-0+35.50	92.47	24.83	24.83
-0+14.95	0.00	0.00	0.00	-0+14.95	210.66	130.17	171.26	-0+14.95	52.52	55.16	79.98
0+00.00	0.00	0.00	0.00	0+00.00	235.45	123.52	294.78	0+00.00	48.37	27.93	107.92
0+26.81	0.00	0.00	0.00	0+26.81	176.00	204.27	499.05	0+26.81	60.90	54.25	162.16
0+50.00	0.00	0.00	0.00	0+50.00	111.72	123.56	622.61	0+50.00	46.57	46.15	208.32
1+00.00	0.00	0.00	0.00	1+00.00	124.34	218.57	841.19	1+00.00	48.43	87.96	296.28
1+50.00	0.00	0.00	0.00	1+50.00	127.19	232.89	1074.08	1+50.00	48.43	89.68	385.96
2+00.00	0.00	0.00	0.00	2+00.00	131.00	239.20	1313.28	2+00.00	48.43	89.68	475.64
2+50.00	0.00	0.00	0.00	2+50.00	118.96	230.43	1543.71	2+50.00	48.43	89.68	565.32
2+64.77	0.00	0.00	0.00	2+64.77	119.17	64.53	1608.24	2+64.77	46.87	25.98	591.30
3+00.86	0.00	0.00	0.00	3+00.86	112.01	154.70	1762.94	3+00.86	24.21	46.85	638.15



GULF BREEZE CIR