BENCHMARKS:
BM #1: "+" cut on sidewalk adjacent to manhole, east side of Lark Lane, north of Lot 1, Block B, Southern Ridge 3rd Addition.
Elev. = 144.56 (City Datum)

BM #2: "+" cut on sidewalk adjacent to south line of curb inlet on east side of Lark Lane, near Lot 11, Block B, Southern Ridge 3rd Addition.
Elev. = 146.93 (City Datum)

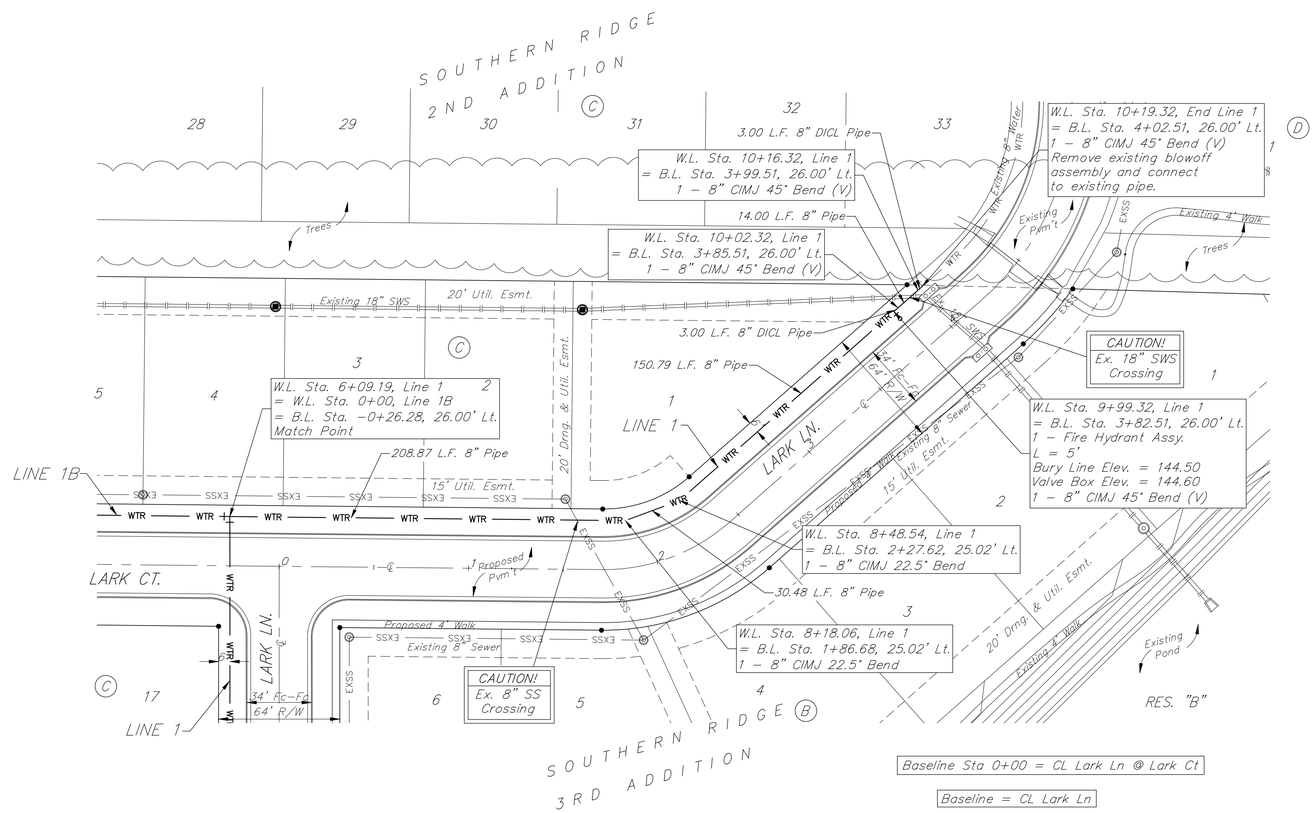

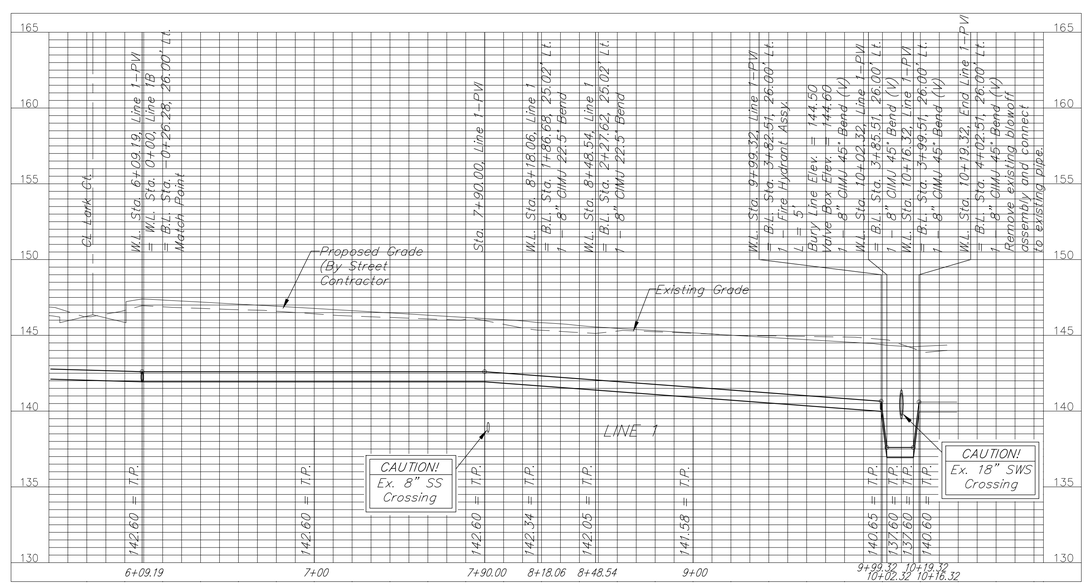

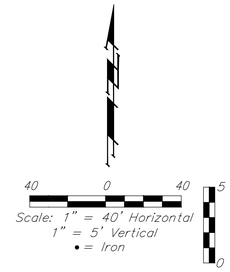

DEPTH UNKNOWN
Contractor to Verify Depth & Location of Existing Water Line Prior to Construction.

Baughman

SOUTHERN RIDGE 3RD ADD. PH. 5A
LINE 1
WATER DISTRIBUTION SYSTEM

Baughman Company, P.A. 315 Ellis St. Wichita, KS 67211 P 316-262-7271 F 316-262-0149
ENGINEERING | SURVEYING | PLANNING | LANDSCAPE ARCHITECTURE

PROJECT NUMBER	DESIGN	DRAWN
448-90056	DMV	TMS
REVISIONS:	APPROVED	DATE 09/16
	SCALE Noted	
	SHEET 5 OF 14	

E:\Projects\Southern Ridge 3rd\Phase 5A\WTR 06-02-E532.dwg