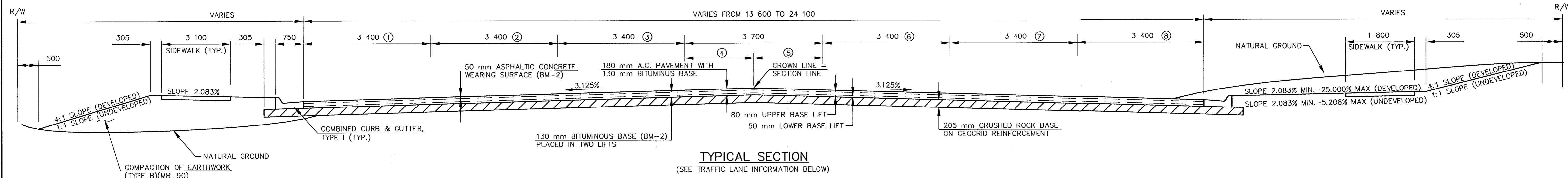
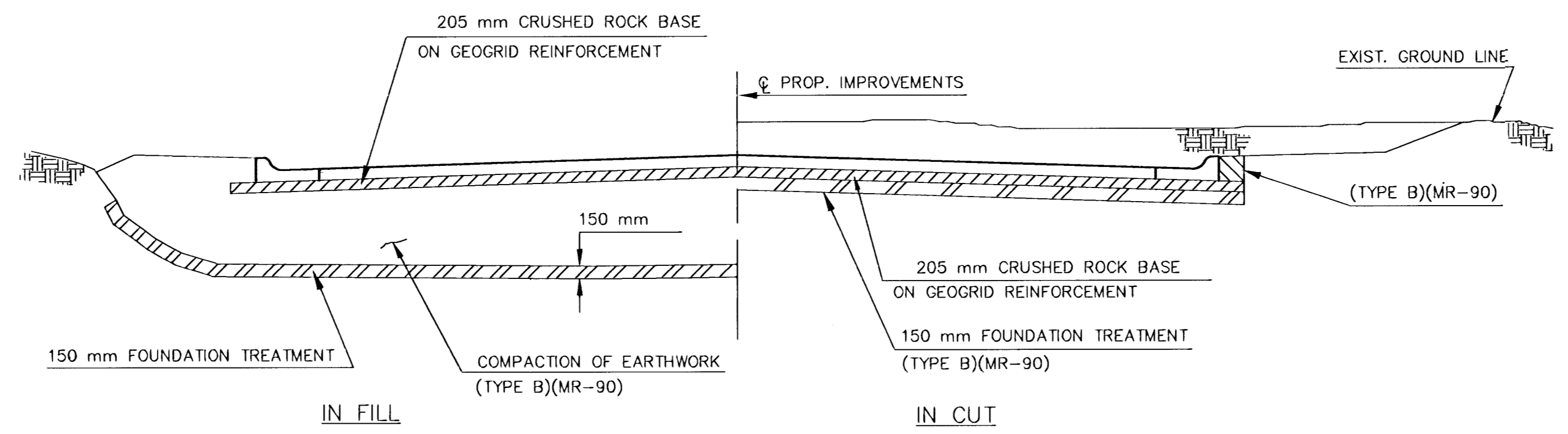


FHWA REG. NO.	STATE	PROJECT NO.	YEAR	SHEET NO.	TOTAL SHEETS
7	KANSAS	87N-0129-01	2001	2	23

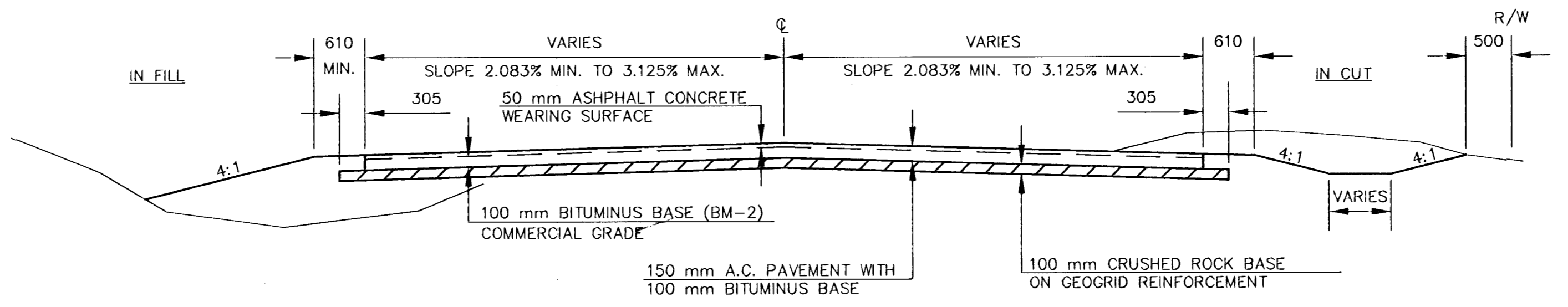


TYPICAL SECTION
 (SEE TRAFFIC LANE INFORMATION BELOW)
 PAWNEE-- STA. 3+835.56 TO 4+978.65 & STA. 5+021.56 TO 5+148.34
 WEBB RD.-- STA. 4+848.58 TO 4+978.78 & STA. 5+021.56 TO 5+151.15



FOUNDATION TREATMENT AND COMPACTION OF EARTHWORK

STATION		TRAFFIC LANE WIDTH							
		1	2	3	4	5	6	7	8
PAWNEE AVE.									
3+835.56	- 4+848.65	0.00	3.40	3.40	0.00	0.00	3.40	3.40	0.00
4+848.65	- 4+923.74	0.00	3.40	3.40	VARIES	VARIES	3.40	3.40	0.00
4+923.74	- 4+978.65	0.00	3.40	3.40	1.85	1.85	3.40	3.40	0.00
INTERSECTION									
5+021.56	- 5+071.64	0.00	3.40	3.40	1.85	1.85	3.40	3.40	0.00
5+071.64	- 5+148.39	0.00	3.40	3.40	VARIES	VARIES	3.40	3.40	0.00
WEBB RD.									
4+848.58	- 4+923.58	0.00	3.40	3.40	VARIES	VARIES	3.40	3.40	0.00
4+923.58	- 4+978.78	0.00	3.40	3.40	1.85	1.85	3.40	3.40	0.00
INTERSECTION									
5+021.56	- 5+076.17	0.00	3.40	3.40	1.85	1.85	3.40	3.40	0.00
5+076.17	- 5+151.15	0.00	3.40	3.40	VARIES	VARIES	3.40	3.40	0.00



TYPICAL SECTION TRANSITION PAVEMENT
 (A.C. PAVEMENT HOOKUP 150mm)
 (PAWNEE AVE. STA. 5+148.34 TO STA. 5+245.71)
 (WEBB RD. STA. 4+790.12 TO STA. 4+848.58)

2					
1					
NO.	DATE	REVISIONS	BY	APP'D	
KANSAS DEPARTMENT OF TRANSPORTATION					
PAWNEE AVE.					
TYPICAL SECTIONS					
PROJ. NO. 87 STP-N-0129-01					
MKEC ENGINEERING CONSULTANTS, INC.					
WICHITA, KANSAS					
DESIGNED BY:	JTC	CHECKED BY:	GJA		
DRAWN BY:	GJR	DATE:	APRIL 2002	SHEET 2 OF 23	

G:\CIVIL\PAWNEE\WEBB\98771\ROADSIDE\LANDSCAP\Typ-sec.dwg Wed Apr 17 11:11:24 2002