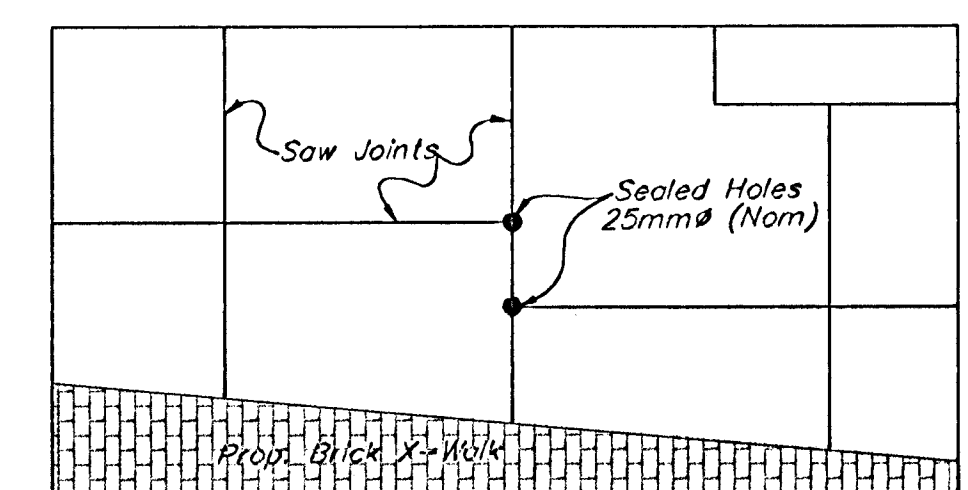
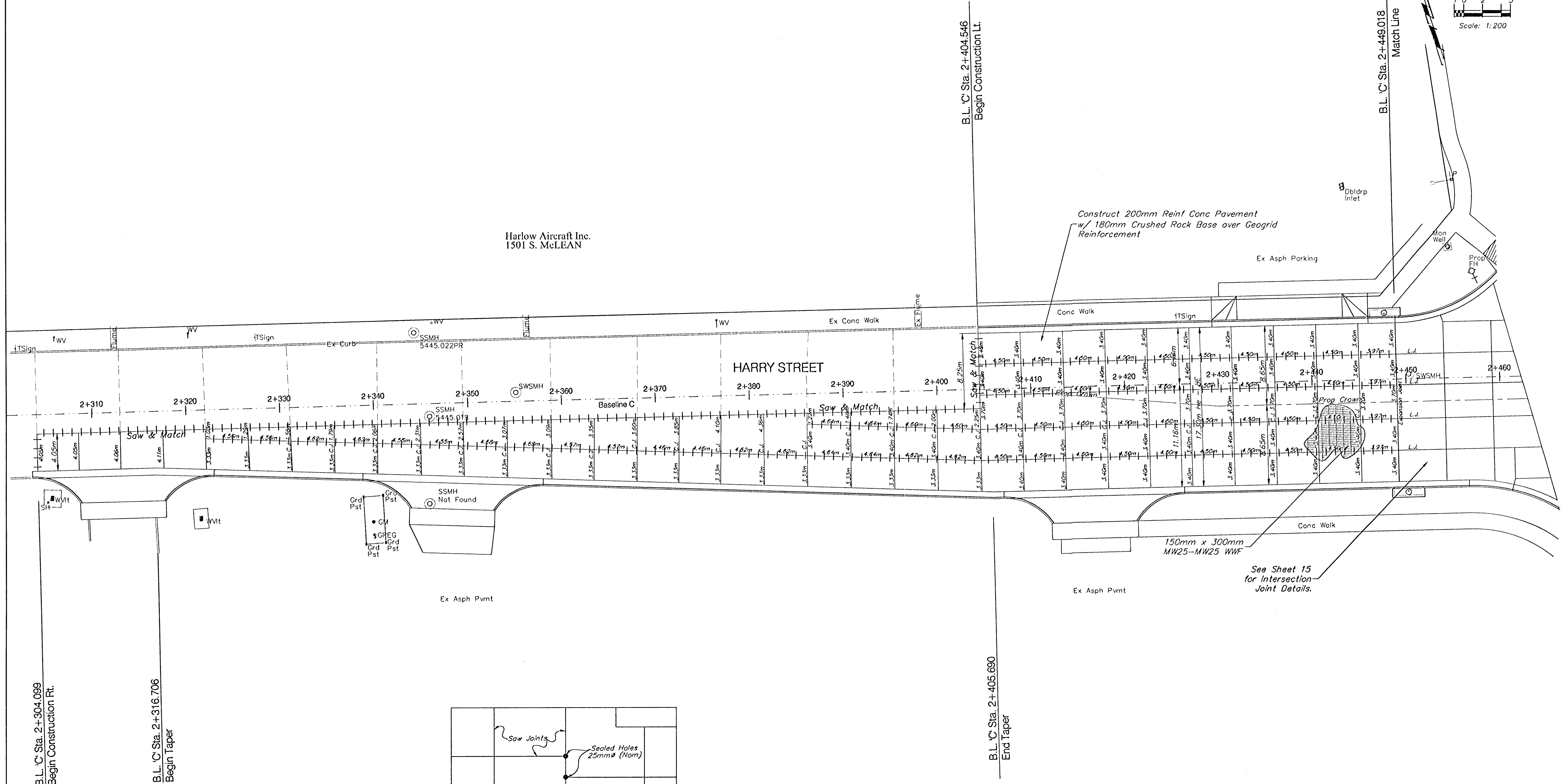
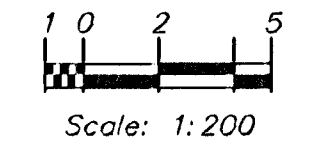


FHWA REGION NO.	STATE	PROJECT NO.	FISCAL YEAR	SHEET NO.	TOTAL SHEETS
7	KANSAS	87-N-0223-01	2002	16	56

BENCHMARK
 BM #1 - City of Wichita Disc Located
 at the SW Corner of the Harry
 Street Bridge at McLean.
 Elev. 394.998 SI Units (1295.93)



NOTE
 At all locations where joints are not
 congruent through pavement sections,
 Contractor shall drill full pavement depth
 & seal. (See Detail This Sheet)

See Sheet 15
 for Intersection
 Joint Details.

PROJECT NUMBER 472-83781		SHEET NAME Harryjnt		ENGINEERING DIRECTORY F\WHarryMcLean\Pav	
DESIGN JFB	DRAWN TA	APPROVED JFB	DATE Aug 2003	SCALE 1:200	BAUGHMAN NO 01-03-E943

CAPITAL IMPROVEMENT PROJECT
**JOINT PLAN for HARRY STREET
 WEST of McLEAN**
 HARRY & McLEAN INTERSECTION IMPROVEMENTS

	BAUGHMAN COMPANY, P.A. ENGINEERING, SURVEYING, & PLANNING 316-262-7271 • 315 ELLIS • WICHITA, KANSAS 67211
--	---

SHEET	16
OF	56

