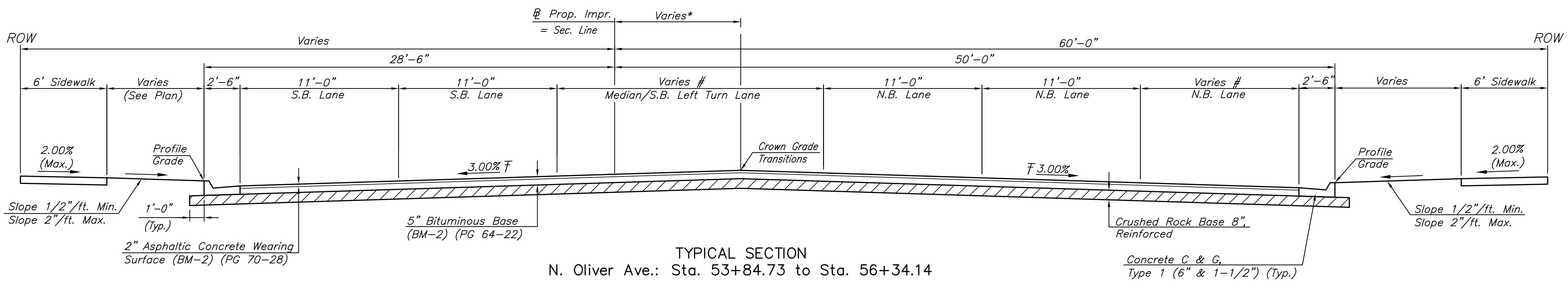


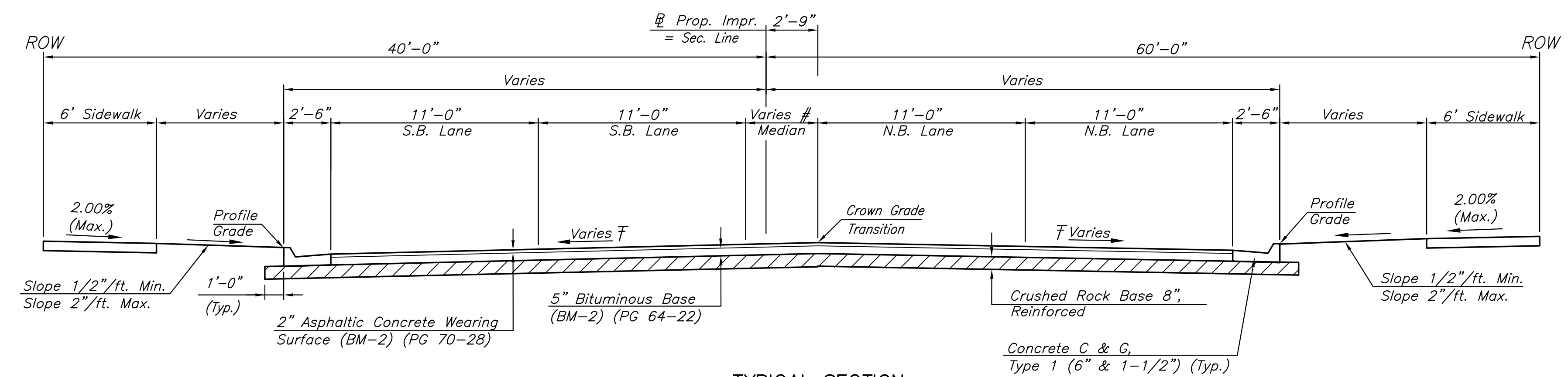
J:\PROJECTS\2016\150104078\_COW\_21ST & OLIVER\_XXXXXX CAD\SHS\05 CIVIL\PAV1517RES07.DWG  
 PLOTTED: Thursday, September 22, 2016 @ 11:41AM

PAVING & INCIDENTAL DRAINAGE FOR  
**21ST & OLIVER INTERSECTION**  
 WICHITA, KANSAS



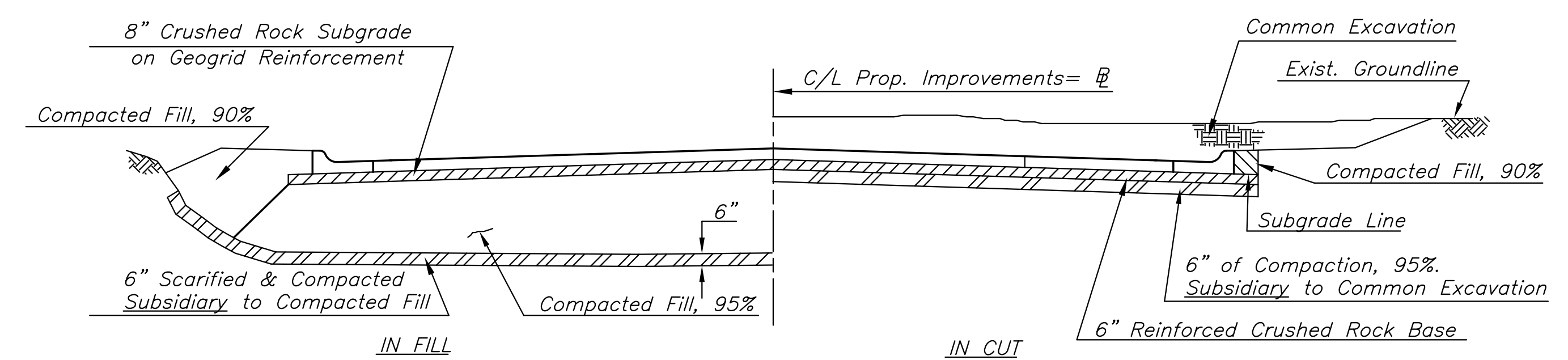
TYPICAL SECTION  
 N. Oliver Ave.: Sta. 53+84.73 to Sta. 56+34.14

\* Crown Offset Varies from 7'-6"± Rt. at Sta. 53+84.73 to 2'-9" Rt. at Sta. 56+07.60  
 † Left Cross Slope Varies from 3.00% at Sta. 55+80.00 to 2.67% at Sta. 56+34.14  
 Right Cross Slope Varies from 3.00% at Sta. 55+80.00 to 2.13% at Sta. 56+34.14  
 # Median/S.B. Left Turn Lane Width Varies from 14'-9"± at Sta. 53+84.73 to 9'-9"± at Sta. 56+34.14  
 N.B. Lane Width Varies from 11'-0" at Sta. 53+84.73 to 0'-0" at Sta. 56+34.14



TYPICAL SECTION  
 N. Oliver Ave.: Sta. 56+34.14 to Sta. 56+76.40

# Median Width Varies from 9'-9" at Sta. 56+34.14 to Existing at Sta. 56+76.40  
 † Left Cross Slope Varies from 2.67% at Sta. 56+34.14 to Existing at Sta. 56+76.40  
 Right Cross Slope Varies from 2.13% at Sta. 56+34.14 to Existing at Sta. 56+76.40



FOUNDATION TREATMENT AND COMPACTION OF EARTHWORK

©2016  
 MKEC Engineering  
 All Rights Reserved  
 www.mkec.com  
 These drawings and their contents, including, but not limited to, all concepts, designs, & ideas are the exclusive property of MKEC Engineering (MKEC), and may not be used or reproduced in any way without the express consent of MKEC.

TYPICAL SECTIONS

PROJECT NO.	472-85213	
DATE	SEPT. 2016	
SCALE	NO SCALE	
DESIGNED	DRAWN	CHECKED
JRA	LES	JRA
#	----	###/###/###
NO.	REVISION	DATE