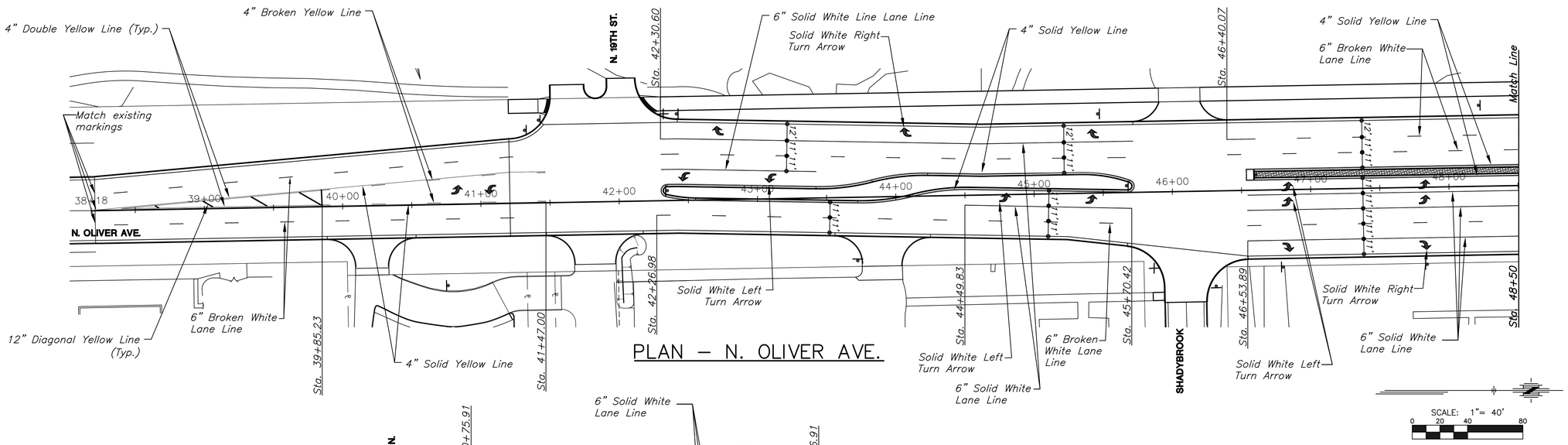

PLAN – N. OLIVER AVE.

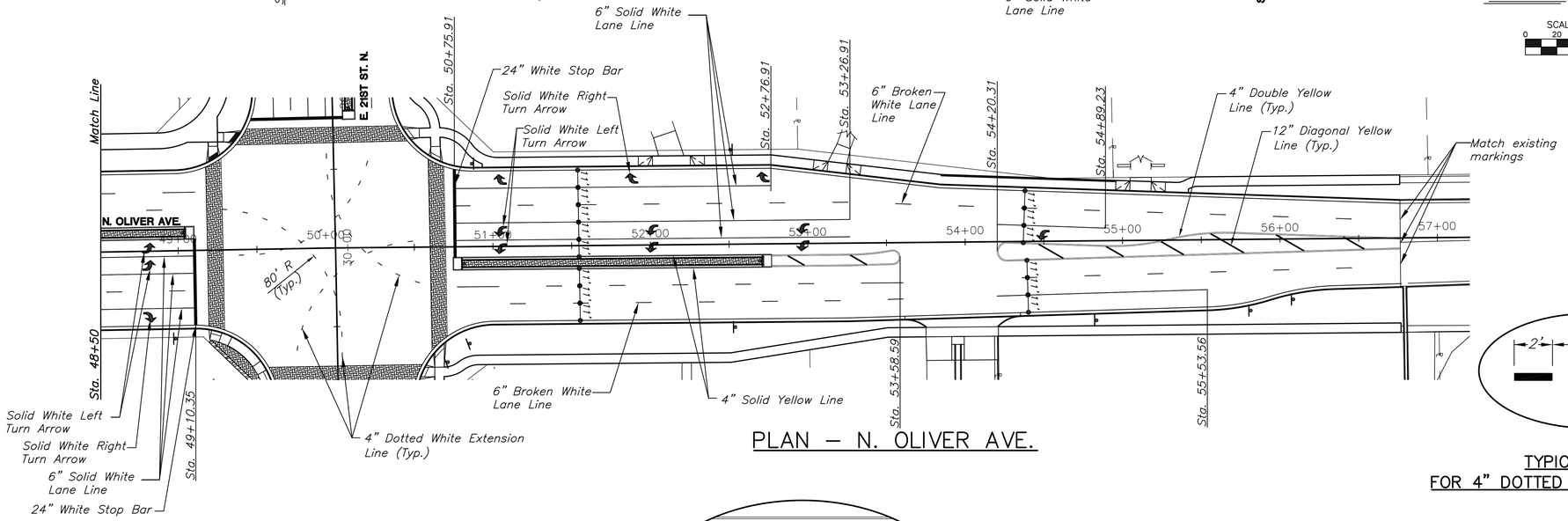

PLAN – N. OLIVER AVE.

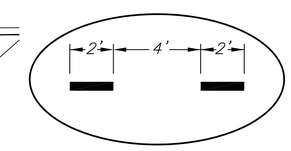

TYPICAL SPACING FOR 4" DOTTED WHITE EXTENSION LINE

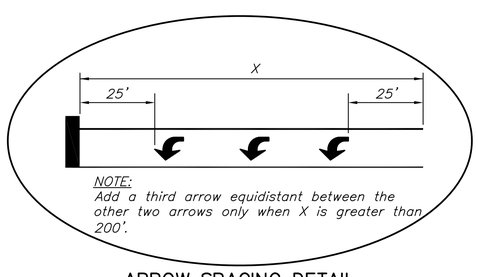

ARROW SPACING DETAIL

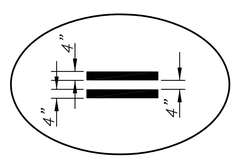

TYPICAL SPACING FOR 4" DOUBLE YELLOW LINE

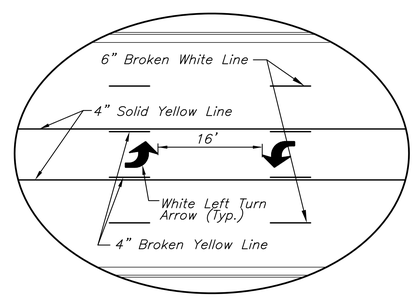

TWO WAY LEFT TURN DETAIL

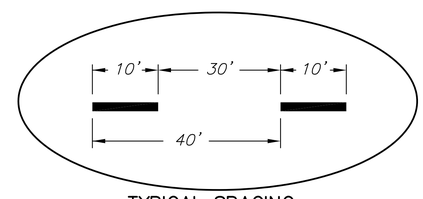

TYPICAL SPACING FOR 6" BROKEN WHITE LANE LINES AND 4" BROKEN YELLOW LINES

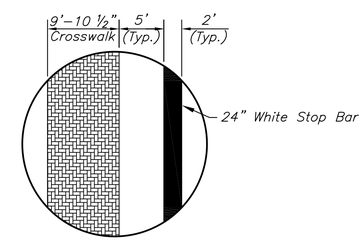

TYPICAL STOP BAR DETAIL

MKEC
Wichita, KS • 316-684-9600

STREET IMPROVEMENTS FOR

21ST & OLIVER INTERSECTION

WICHITA, KANSAS

©2016
MKEC Engineering
All Rights Reserved
www.mkec.com
These drawings and their contents, including, but not limited to, all concepts, designs, & ideas are the exclusive property of MKEC Engineering (MKEC), and may not be used or reproduced in any way without the express consent of MKEC.

PAVEMENT MARKING PLAN AND DETAILS

PROJECT NO.	472-85213
DATE	SEPT. 2016
SCALE	AS SHOWN

DESIGNED	DRAWN	CHECKED
JRA	DMU	JRA

NO.	REVISION	DATE
#	-----	##/##/##

SHEET NO.

83 OF 125

PLOTTED: Thursday, September 22, 2016 @ 04:05PM
J:\PROJECTS\2015\150104\178_COW_21ST & OLIVER_XXXXXX CAD\SHTS\05 CIVIL\PAV\15178EM02.DWG