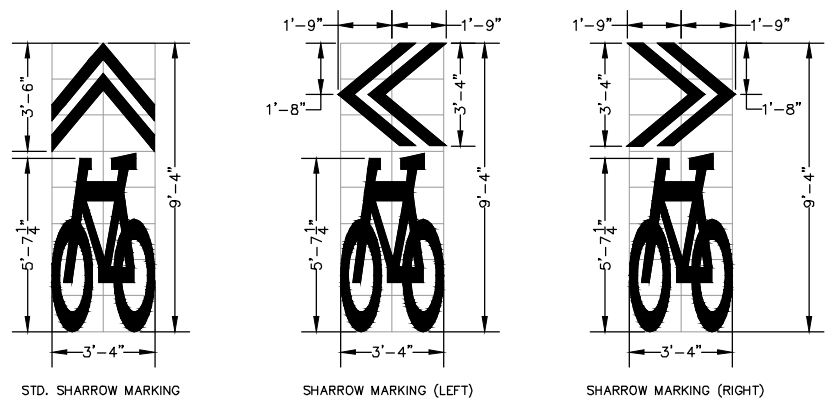


STATE	PROJECT NO.	YEAR	SHEET NO.	TOTAL SHEETS
KANSAS	87 xx-xxxx-01	2016	17	24

3M STAMARK HIGH PERFORMANCE
SYMBOL AND LEGENDS SERIES
SMS-L380AW PRE-CUT MARKING

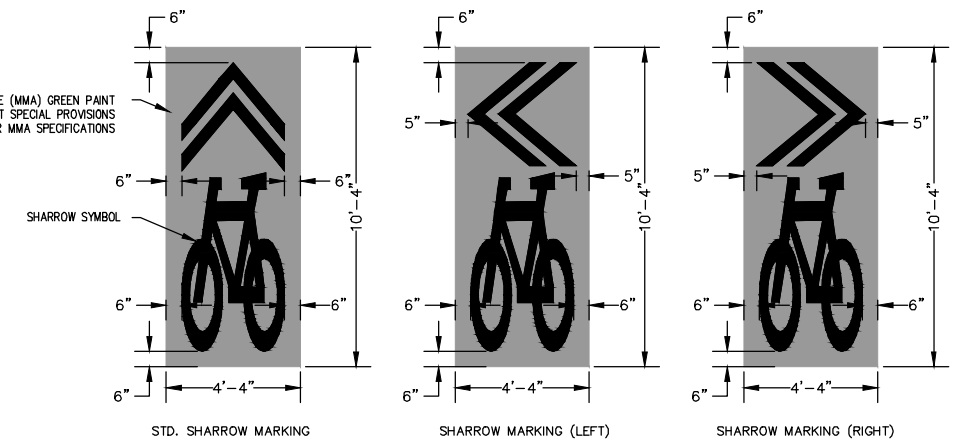
BIKE SHARROW (111" X 39")
ITEM # 3M-SMS-L380AW-SH

OR APPROVED EQUAL.



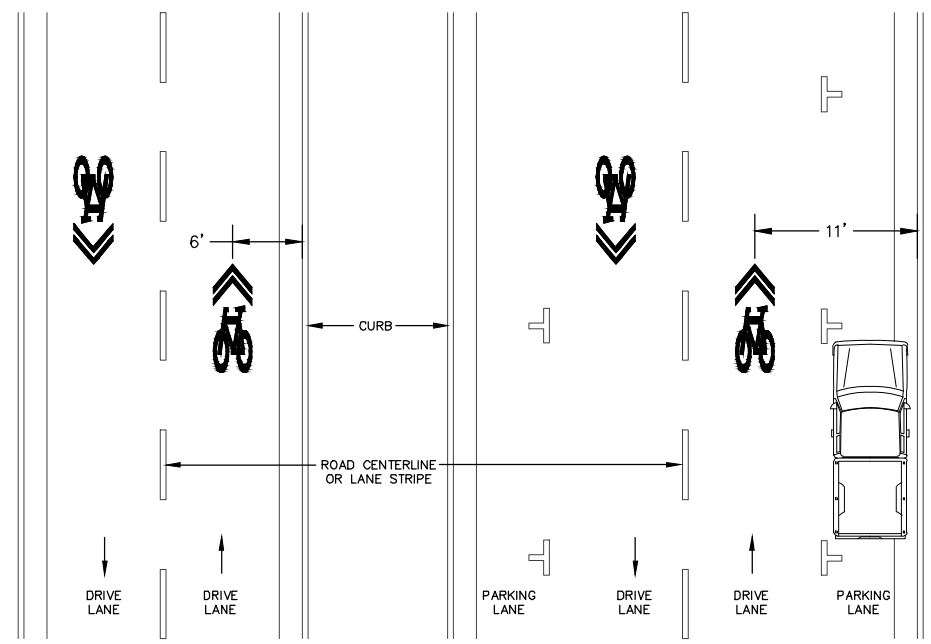
SHARROW (NO BACKGROUND)

METHYL METHACRYLATE (MMA) GREEN PAINT
REFER TO PROJECT SPECIAL PROVISIONS
FOR MMA SPECIFICATIONS



SHARROW (W/ GREEN BACKGROUND)

- SHARROWS SHALL BE LOCATED IN THE DRIVE LANES OF TRAFFIC WHERE THERE MAY OR MAY NOT BE ON-STREET PARKING.
- IN EACH CONDITION, SHARROWS SHALL BE LOCATED BASED ON THE DISTANCE BETWEEN THE FACE OF CURB AND THE TIP OF THE SHARROW.
 - ON-STREET PARKING: 11' FROM FACE OF CURB
 - NO PARKING: 6' FROM FACE OF CURB
- STREET CONDITIONS DEPICTED INCLUDE BOTH RESIDENTIAL AND 4-LANE ARTERIAL ROADWAYS.
- LANE STRIPING IS SHOWN FOR REFERENCE ONLY AND IS INTENDED TO SHOW THE RELATIONSHIP OF THE SHARROW TO DRIVE LANES, THE ROADWAY CENTER LINE, CENTER LINE STRIPING, AND PARKING STALL STRIPING LOCATIONS MAY VARY BY LOCATION.



SHARROW W/ NO ON-STREET PARKING

SHARROW W/ ON-STREET PARKING

Green Street Bikeway Pavement Marking Details			
	RUGGLES & BOHM <small>ENGINEERING SURVEYING LANDSCAPE ARCHITECTURE GOVERNMENT</small> <small>824 NORTH MAIN WICHITA, KANSAS 67203 P (316) 264-8000 F (316) 264-4622</small> <small>WWW.RUGGLESANDBOHM.COM</small>	<small>DATE</small> APRIL 2016	<small>DESIGN</small> BDT
	<small>PROJECT NUMBER</small> 472-85112	<small>RB JOB NO.</small> 4180H	<small>DWG. SCALE</small> ...
<small>DRAWING FILE</small> 4180-Detail Base-Phase 2 [Pavement Marking Details]	<small>SHEET</small> 17	<small>REVIEW</small> 	<small>SHEET</small> OF 24

F:\Projects\Projects 4100-4199\4180H (WSU to Schwitzer Bikeway)\4180-Detail Base-Phase 2.dwg