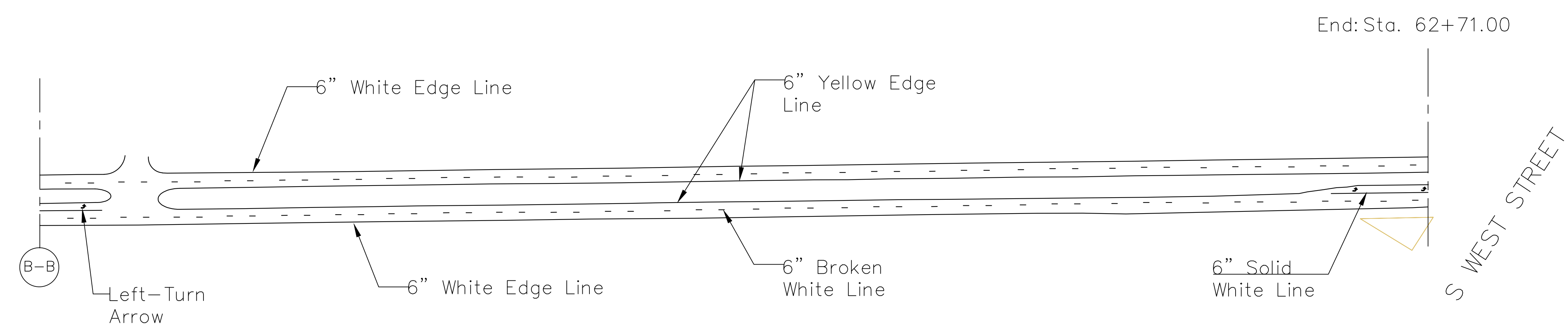
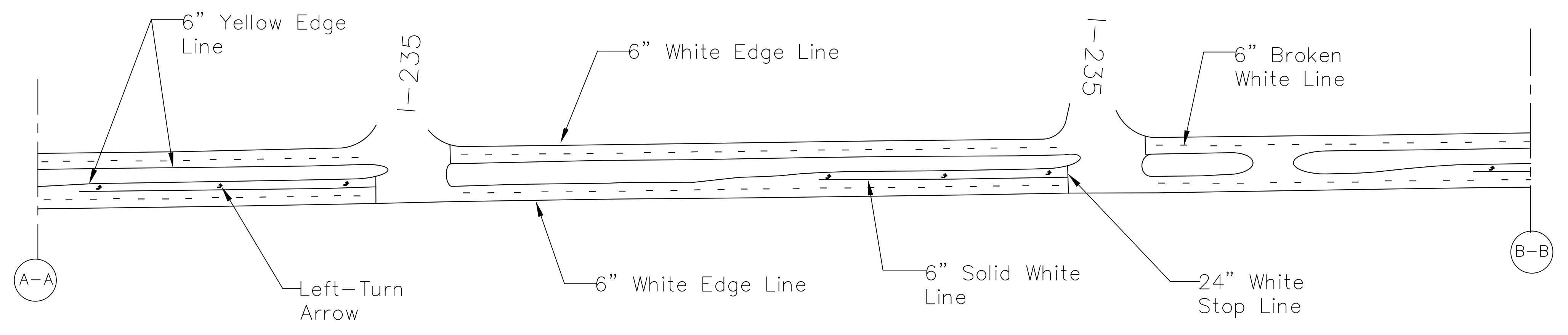
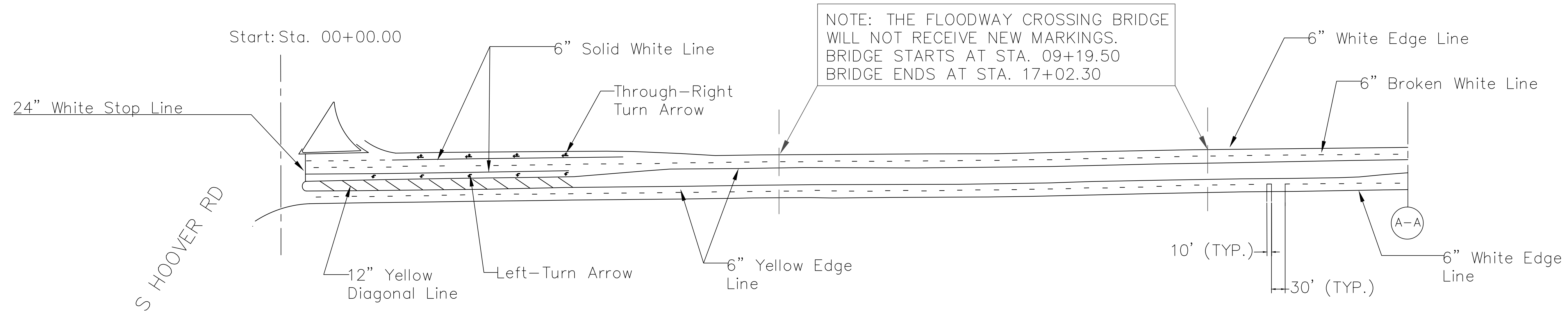



FHWA REG. NO.	STATE	KDOT PROJECT NUMBER	YEAR	SHEET NO.	TOTAL SHEETS
7	KS	87 U-0407-01	2016-2017	6	15

PAVEMENT MARKING K-42 FROM HOOVER TO WEST STREET, EB & WB STA. 00+00.00 TO STA. 62+71.00



DRAWN: Dec 2014, PREPARED BY: A.P. ROSAS, K:\KLINK\2016-2017 KLINK\2016-2017 PAVEMENT MARKING PLAN.DWG

<p>CITY OF WICHITA PUBLIC WORKS & UTILITIES ENGINEERING DIVISION</p>	K-42 FROM HOOVER TO WEST STREET (EB & WB)		
	CITY ENGINEER GARY JANZEN, P.E.		
	PROJECT NUMBER 472-85315	OCA NUMBER 707115	DATE 12/20/2016
	CITY ENGINEER'S OFFICE CITY HALL, 7TH FLOOR 455 NORTH MAIN STREET WICHITA, KANSAS 67202-1620 (316) 268-4501		PAVEMENT MARKING PLAN SHEET 6 OF 15