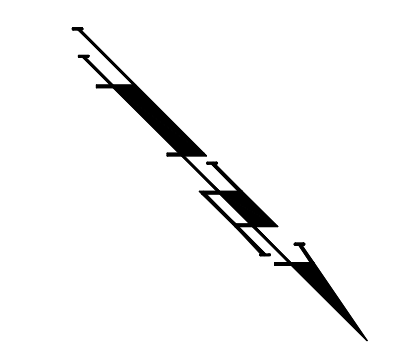


Benchmarks:

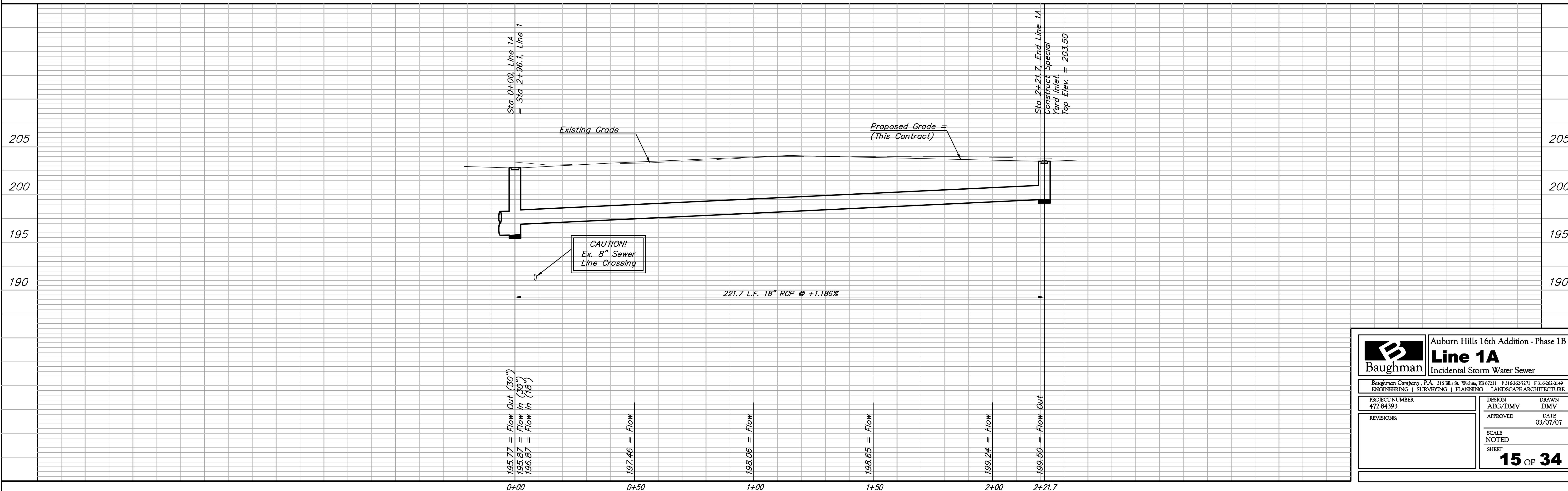
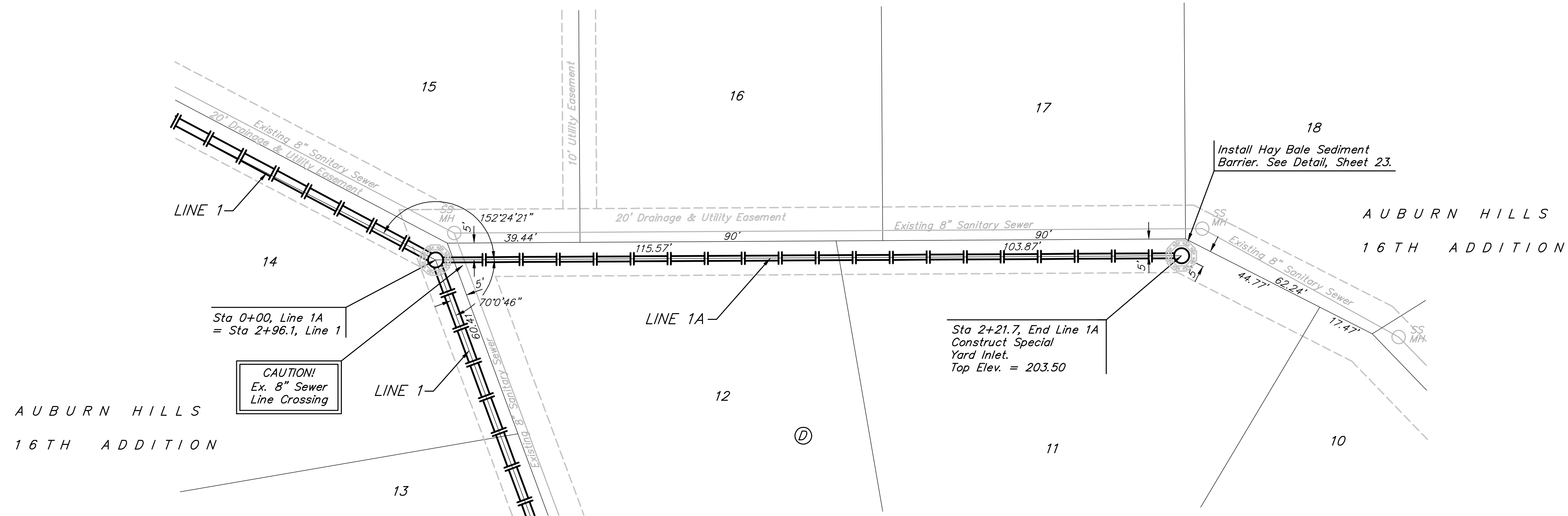
"□" Cut on Top of Curb at West Line of Lot 7, Block A, Auburn Hills 5th Addition.
Elevation = 207.73 (City Datum)

Disc in Back of Curb, North of Front Corner Common to Lots 23 and 24, Block D, Auburn Hills 12th Addition.
Elevation = 191.84 (City Datum)

"□" Cut on Center of Catch Basin North of Lot Corner Common to Lots 1 and 15, Block B, Auburn Hills 14th Addition.
Elevation = 193.65 (City Datum)



Scale: 1" = 20' Horizontal
1" = 5' Vertical
● = Iron



		Auburn Hills 16th Addition - Phase 1B	
		Line 1A	
		Incidental Storm Water Sewer	
<small>Baughman Company, P.A. 315 Ellis St. Wichita, KS 67211 P 316-262-7271 F 316-262-0149 ENGINEERING SURVEYING PLANNING LANDSCAPE ARCHITECTURE</small>			
<small>PROJECT NUMBER 472-84393</small>	<small>DESIGN AEG/DMV</small>	<small>DRAWN DMV</small>	<small>DATE 03/07/07</small>
<small>REVISIONS:</small>	<small>APPROVED</small>	<small>SCALE NOTED</small>	<small>SHEET 15 OF 34</small>