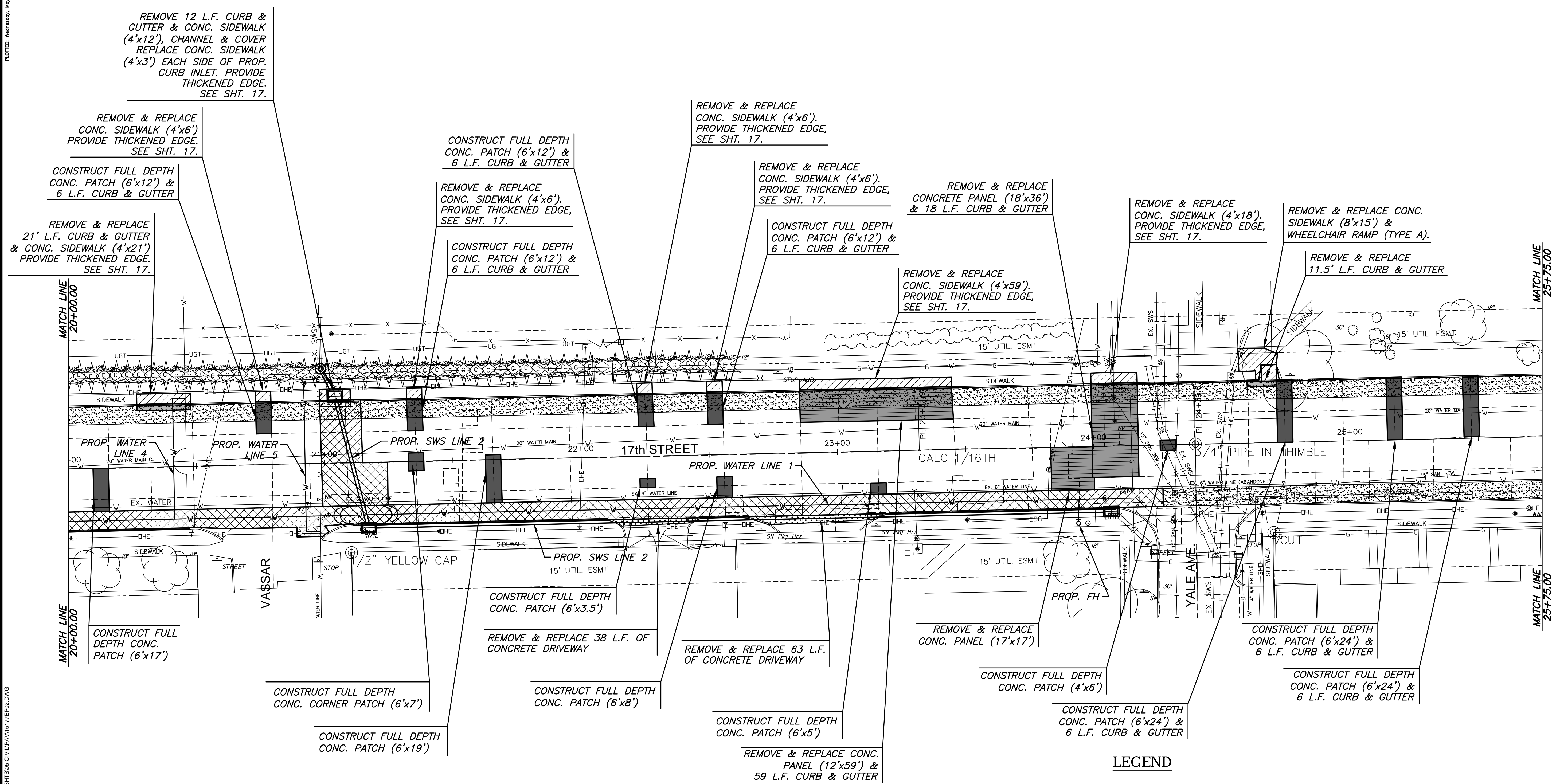


J:\PROJECTS\2017\150177_CAD\SHOTS\06_CIVIL\PAV\15177EPA2.DWG
 J:\PROJECTS\2017\150177_CAD\SHOTS\06_CIVIL\PAV\15177EPA2.DWG
 PLOTTED: Wednesday, May 03, 2017 @ 03:55PM








STREET REHABILITATION FOR
17TH STREET BETWEEN HILLSIDE & OLIVER
 WICHITA, KS

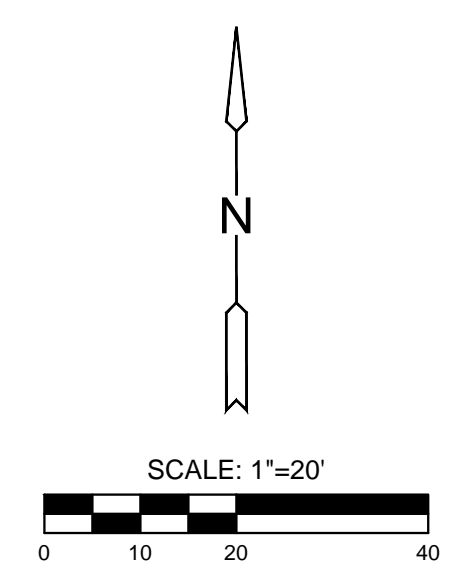


Utility Adjustments				
Station	Offset	Exist. Elev.	Prop. Elev.	Description
24+08.12	18.95' Lt.	1384.26	1384.41	SSMH Adjusted/w New Ring & Cover
24+26.50	5.69' Lt.	1384.37	1384.54	SWMH Adjusted/w New Ring & Cover
24+31.31	18.90' Rt.	1383.76	1384.00	SSMH Adjusted
24+62.51	23.03' Rt.	1383.71	1383.82	WV Adjusted

* CONCRETE CURB, MONO EDGE (6" & 1 1/2") WILL ALSO BE INCLUDED IN SOME OF THESE AREAS. CURB IS PAID FOR SEPARATELY, SEE SHT. 17.
 ** CONCRETE CURB, MONO EDGE (SPECIAL) AND CRUSHED ROCK BASE 6", REINFORCED WILL ALSO BE INCLUDED IN SOME OF THESE AREAS. CURB IS PAID FOR SEPARATELY, SEE SHT. 16.

LEGEND

-  CONCRETE PAVEMENT REMOVED & REPLACED (>16.0 S.Y.) *
-  CONCRETE PAVEMENT REMOVED & REPLACED (≤16.0 S.Y.) *
-  CONCRETE CURB, MONO EDGE, REMOVED & REPLACED
-  CONCRETE SIDEWALK REMOVED & REPLACED
-  PAVEMENT REMOVED & CONCRETE PAVEMENT 9" (REINF.) **
-  CONCRETE PAVEMENT, COLD MILLED
-  REMOVE & REPLACE CONCRETE DRIVEWAY



©2017 MKEC Engineering
 All Rights Reserved
 www.mkec.com
 These drawings and their contents, including, but not limited to, all concepts, designs, & ideas are the exclusive property of MKEC Engineering (MKEC), and may not be used or reproduced in any way without the express consent of MKEC.

PAVING PLAN

PROJECT NO.	472-85215	
DATE	5/3/2017	
SCALE	1"=20'	
DESIGNED	DRAWN	CHECKED
JRA	BKS	BLB
NO.	REVISION	DATE
SHEET NO.		
5 OF 54		