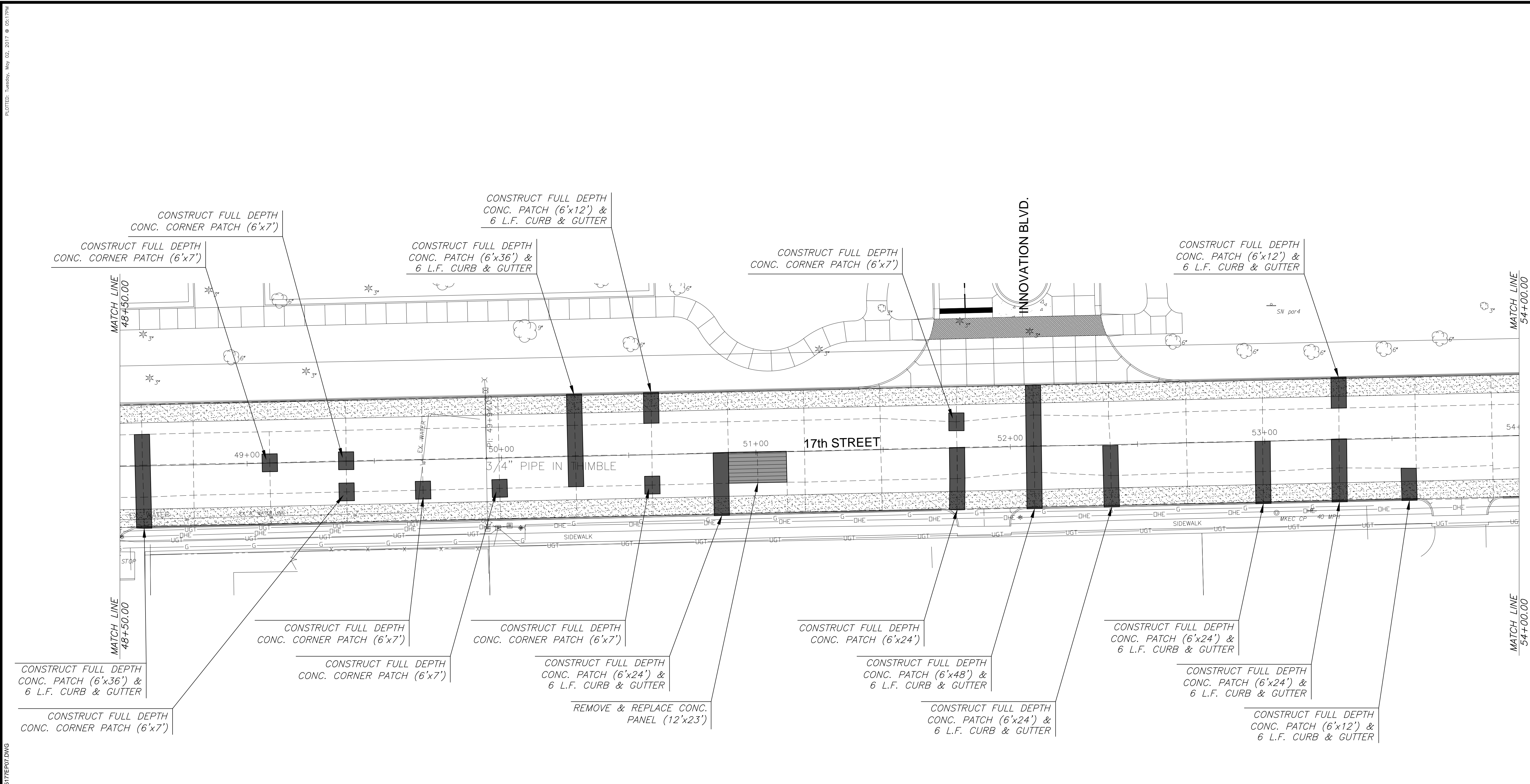









STREET REHABILITATION FOR
17TH STREET BETWEEN HILLSIDE & OLIVER
WICHITA, KS

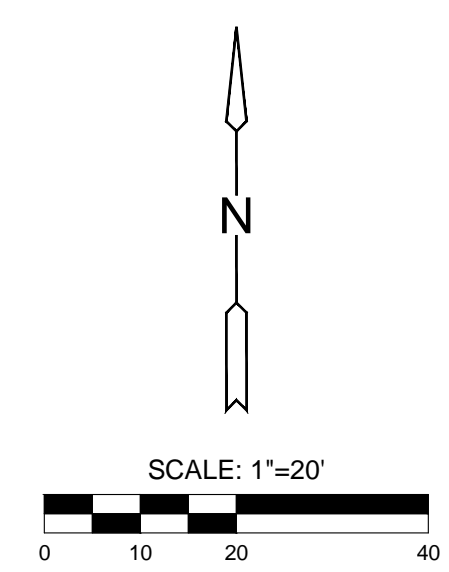


PLOTTED: Tuesday, May 02, 2017 @ 08:17PM
 J:\PROJECTS\2017\150104077_COW_17TH STREET REHAB\150177 CADSHOTS\06 CIVIL\PAV15177E07.DWG

LEGEND

-  CONCRETE PAVEMENT REMOVED & REPLACED (>16.0 S.Y.) *
-  CONCRETE PAVEMENT REMOVED & REPLACED (≤16.0 S.Y.) *
-  CONCRETE CURB, MONO EDGE, REMOVED & REPLACED
-  CONCRETE SIDEWALK REMOVED & REPLACED
-  PAVEMENT REMOVED & CONCRETE PAVEMENT 9" (REINF.) **
-  CONCRETE PAVEMENT, COLD MILLED
-  REMOVE & REPLACE CONCRETE DRIVEWAY

* CONCRETE CURB, MONO EDGE (6" & 1 1/2") WILL ALSO BE INCLUDED IN SOME OF THESE AREAS.
 ** CONCRETE CURB, MONO EDGE (SPECIAL) AND CRUSHED ROCK BASE 6", REINFORCED WILL ALSO BE INCLUDED IN SOME OF THESE AREAS.



©2017 MKEC Engineering All Rights Reserved www.mkec.com
 These drawings and their contents, including, but not limited to, all concepts, designs, & ideas are the exclusive property of MKEC Engineering (MKEC), and may not be used or reproduced in any way without the express consent of MKEC.

PAVING PLAN

PROJECT NO.	472-85215	
DATE	5/3/2017	
SCALE	1"=20'	
DESIGNED	DRAWN	CHECKED
JRA	BKS	BLB

NO.	REVISION	DATE