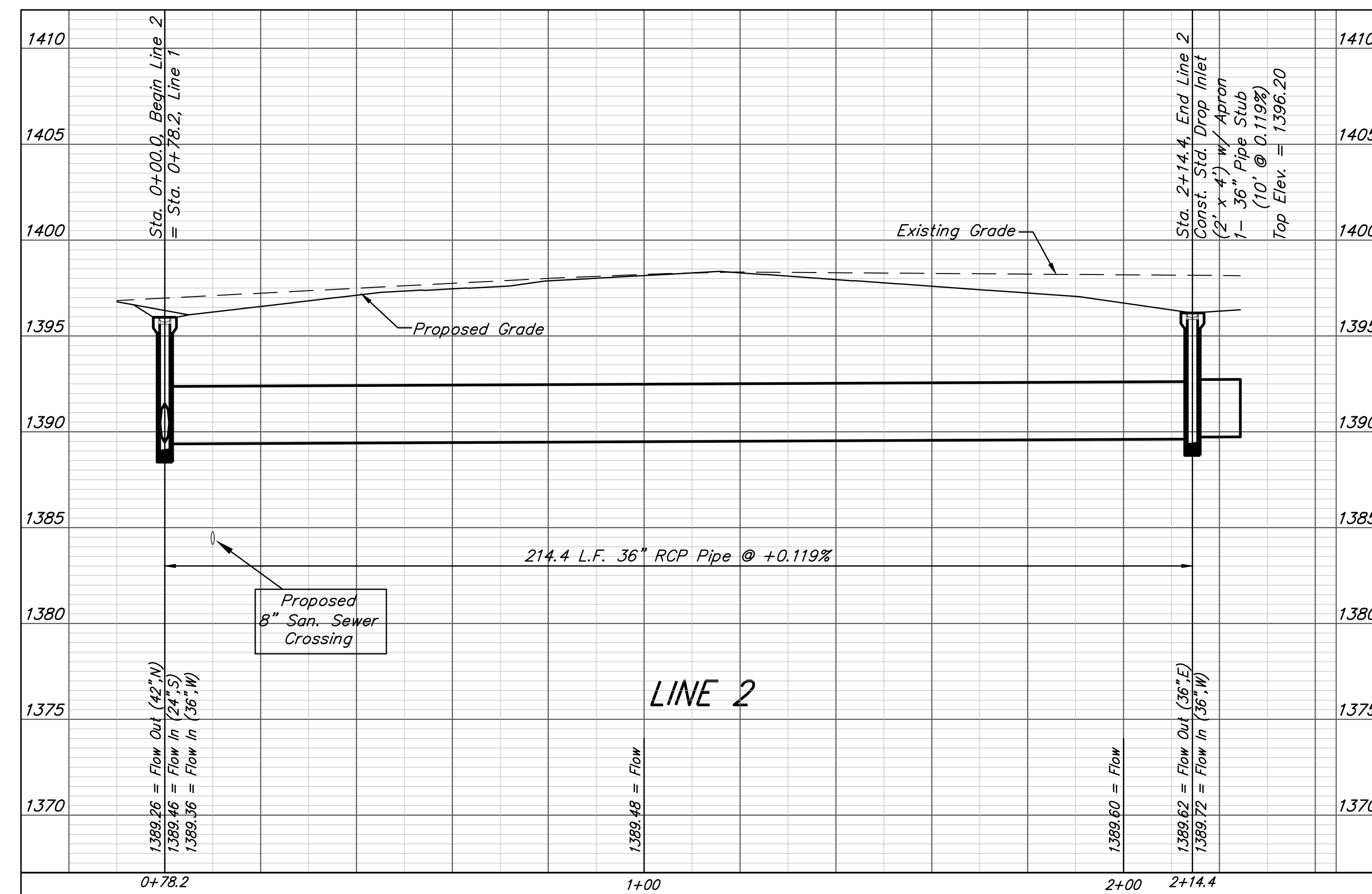
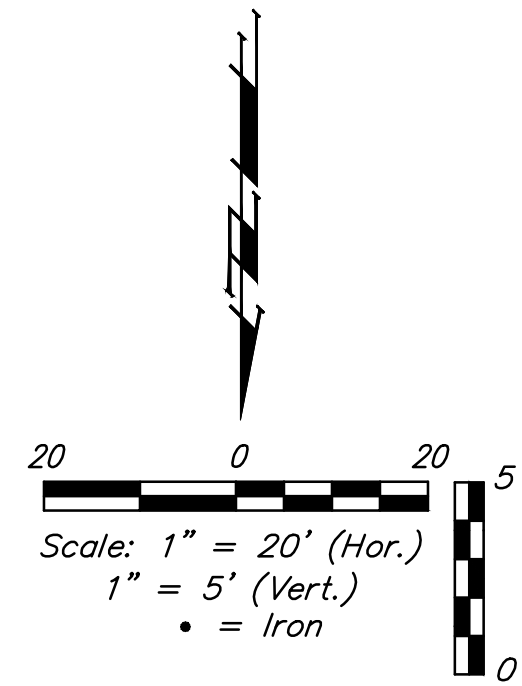
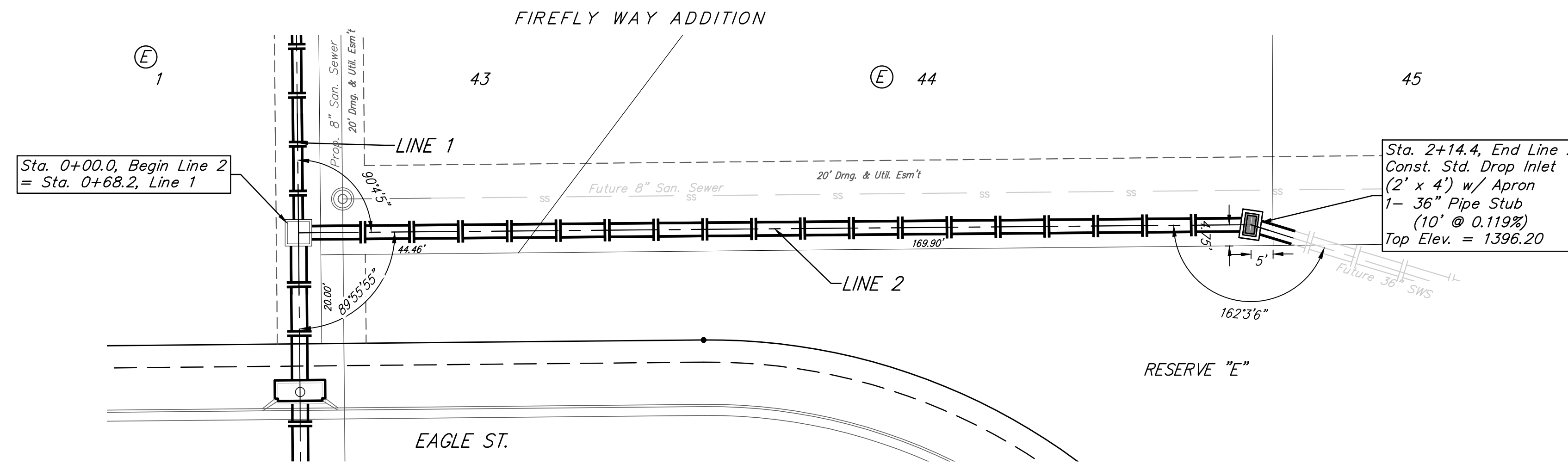


BENCHMARKS:

BM #1: Disc on Top of Curb
South Side of 27th St. N.
and West of 27th Ct. N.
Woods North 3rd Addition
Elev. = 1397.69 NAVD88

BM #2: Northwest 1/4 Corner
Government Lot 2, Sec. 3,
TWP. 27-S, R-2-E
Elev. = 1405.78 NAVD88



		Firefly Way Addition Phase I	
		SWS LINE 2	
Storm Water Sewer Improvements		<small>Baughman Company, P.A. 315 Ellis St. Wichita, KS 67211 P 316-262-7271 F 316-262-0149 ENGINEERING SURVEYING PLANNING LANDSCAPE ARCHITECTURE</small>	
PROJECT NUMBER 472-85350	DESIGN AEG	DRAWN DJL	
REVISIONS:	APPROVED	DATE 2/17	
	SCALE Noted	SHEET	
			17 OF 38