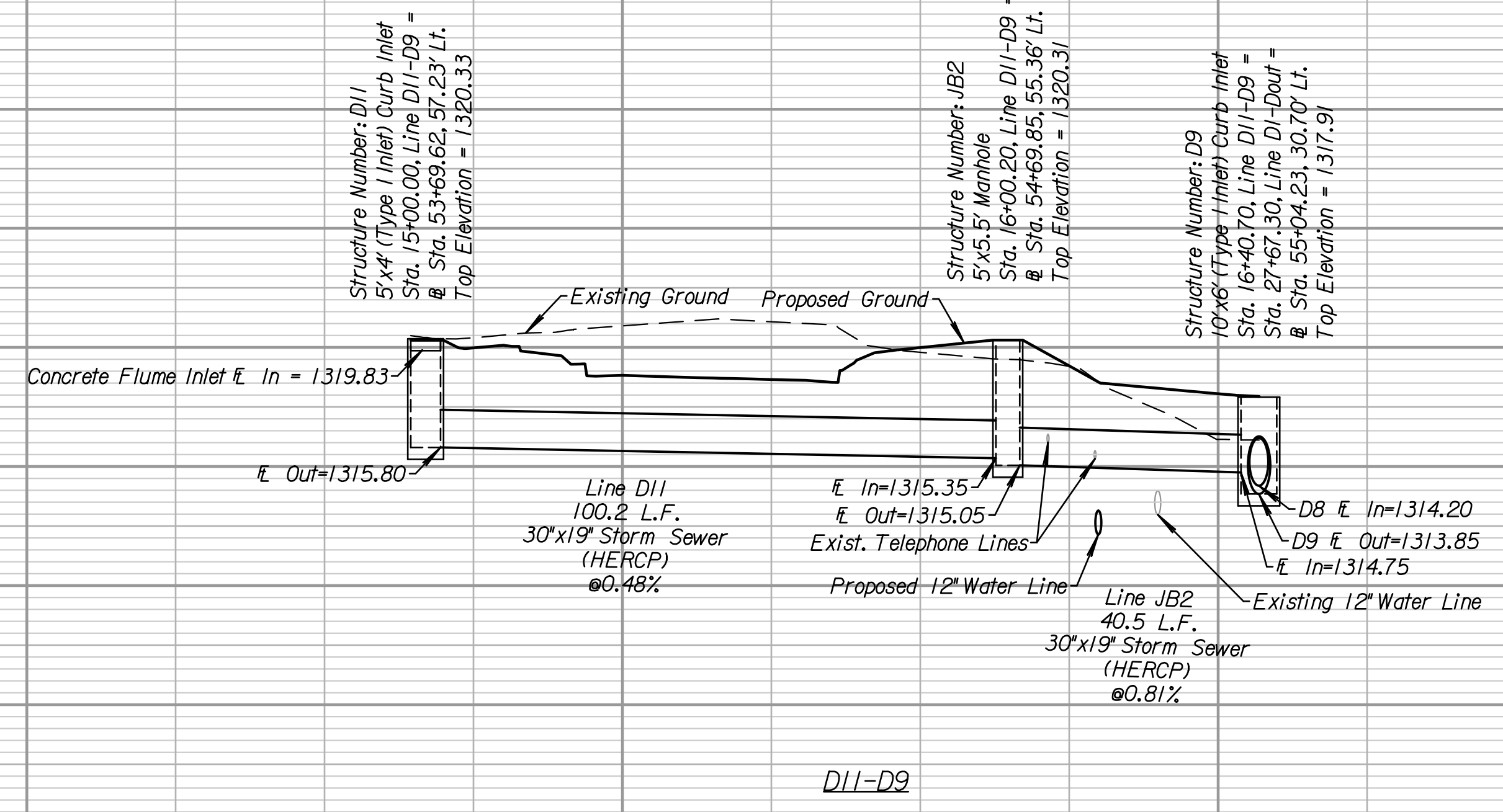


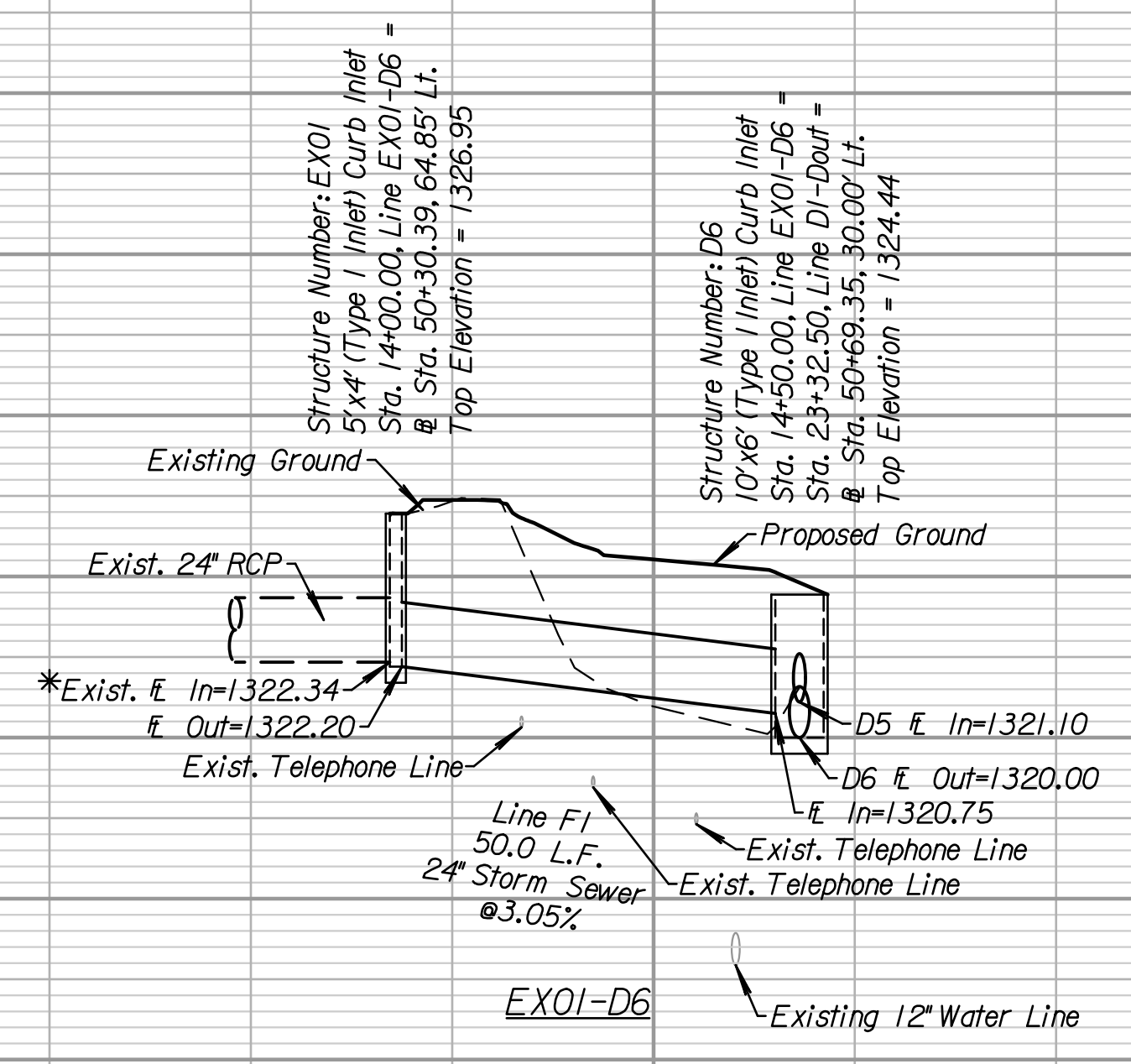
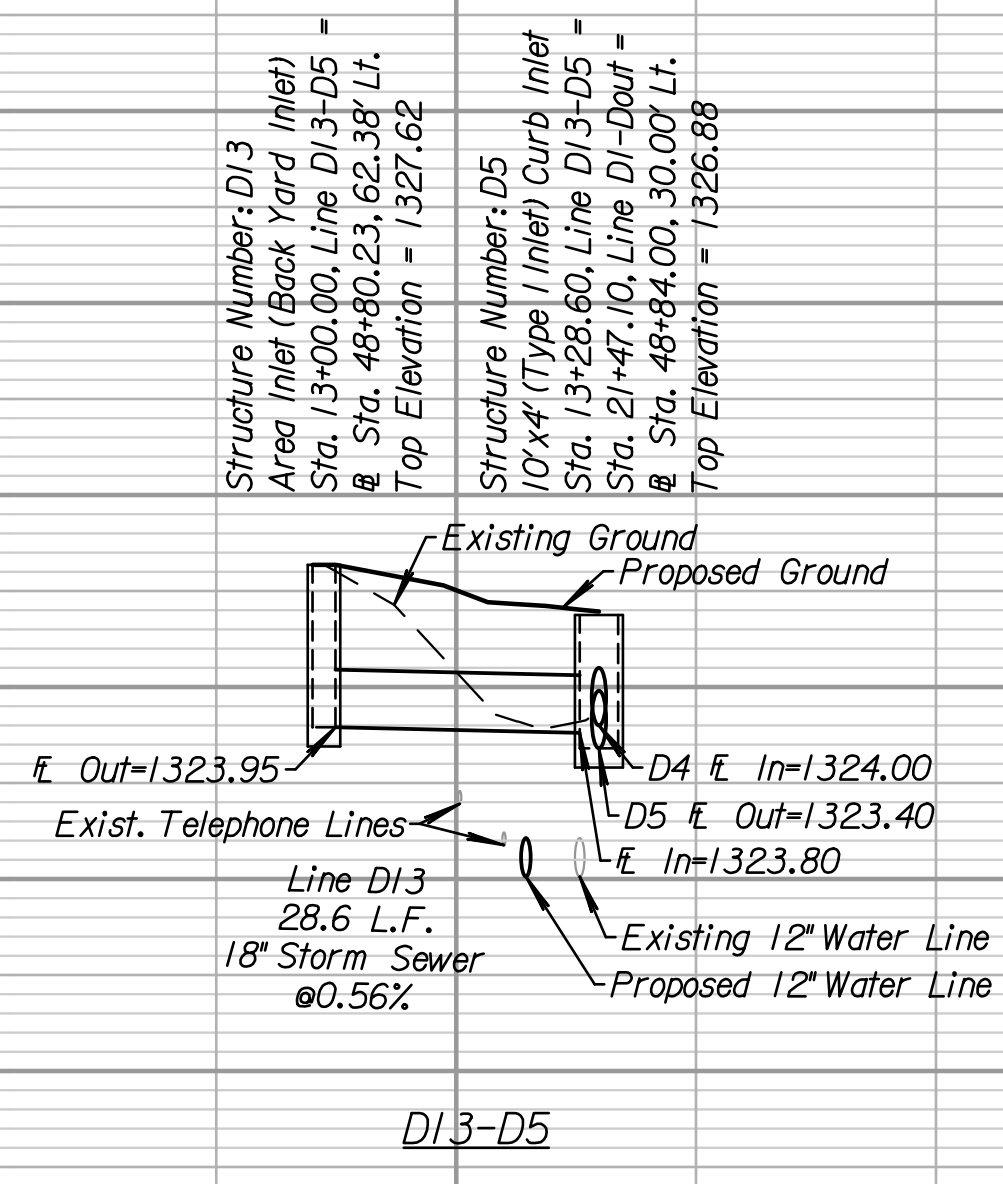
All utilities shown in the profile are shown at approximate depths. The Contractor is responsible for field verifying the locations of utilities prior to construction in that area.

*Flowline Elevation shall be field verified prior to installing the manhole.

1325
1320
1315
1310
1305



1335
1330
1325
1320
1315



CONSULTANTS:

143RD STREET IMPROVEMENTS



REVISIONS:	MARK	DATE	DESCRIPTION

PROJ NO: 87 N-0614-01
SCALE: 1"=20'
DATE: 5/26/2017
DESIGNED BY: TAU
DRAWN BY: TAU
CHECKED BY: MDB

SHEET TITLE:
143RD STREET STORM SEWER PROFILES

taumdel 5/26/2017 11:05:19 AM c:\tran\systems\paw_local\tran\systems\paw\taumdel\0228400\c-sdr-m01-202.dgn