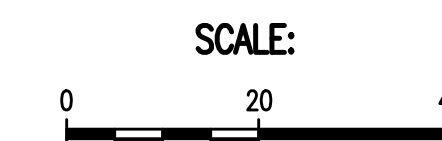
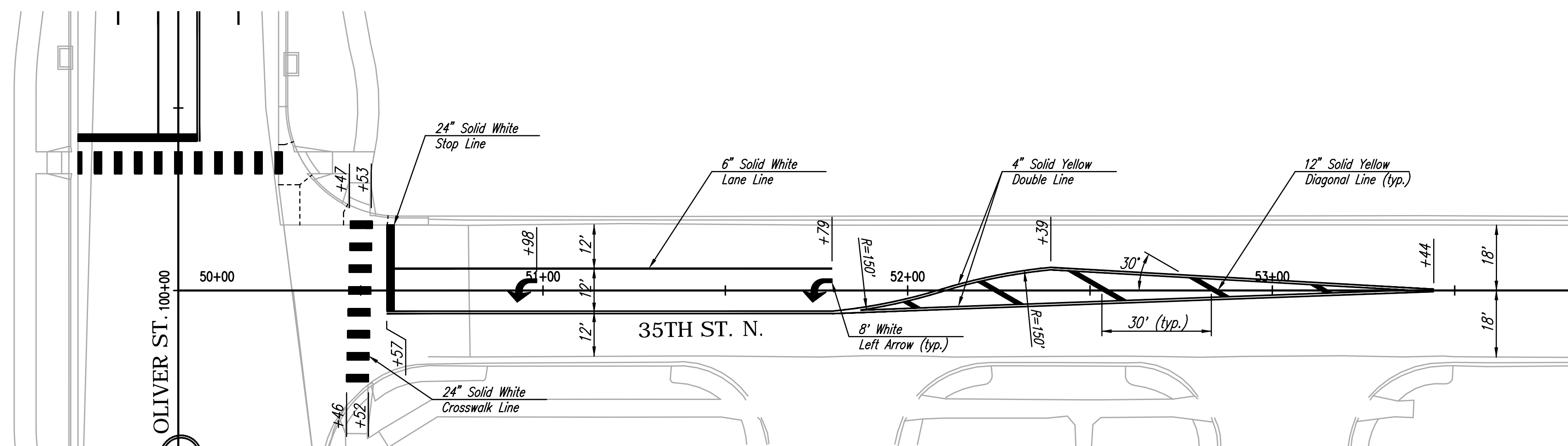
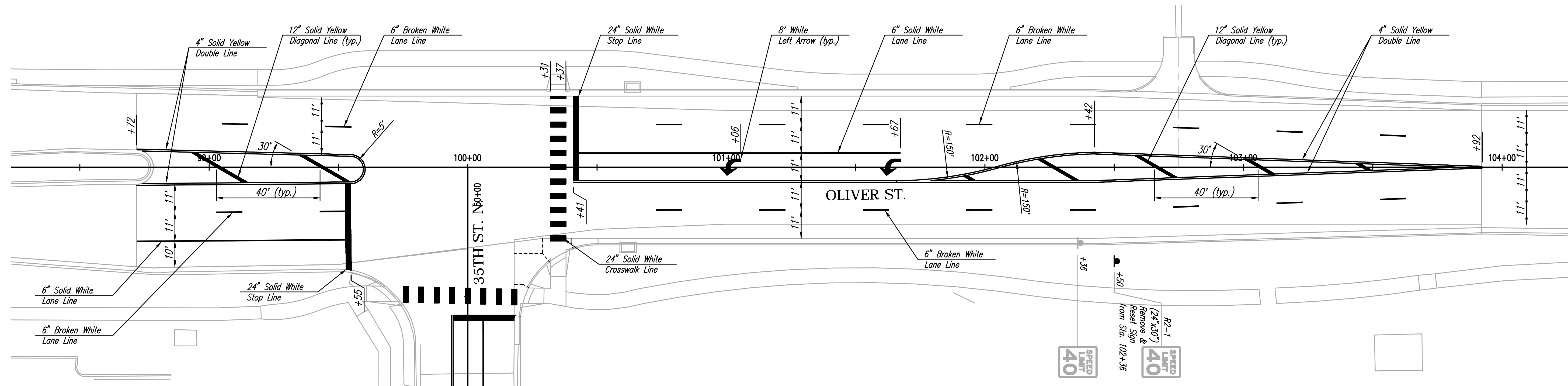


SUMMARY OF PAVEMENT MARKINGS

LOCATION	6" Broken White Lane Line (ft)	6" Solid White Lane Line (ft)	6" Solid White Edge Line (ft)	6" Dotted White Extension Line (ft)	12" Solid White Chevron Line (ft)	24" Solid White Crosswalk Line (ft)	24" Solid White Stop Line (ft)	4" Solid Yellow Double Line (ft)	6" Broken Yellow Line (ft)	12" Solid Yellow Diagonal Line (ft)	Left Turn Arrows (each)	Right Turn Arrows (each)
OLIVER AVE.												
Sta. 98+72 to Sta. 103+92	200	204				63	65	1520		98	2	
35TH ST. N.												
Sta. 50+00 to Sta. 53+44		120				48	24	908		47	2	
TOTALS	200	324				111	89	2428		145	4	



* ANY STRIPING REMOVED FOR TRAFFIC CONTROL OUTSIDE OF PROJECT LIMITS SHALL BE REPLACED.

No.	Revision	By	Date
35TH STREET NORTH AND OLIVER STREET TRAFFIC SIGNALIZATION			
SIGNING AND PAVEMENT MARKING PLAN			
GARY JANZEN, P.E. - CITY ENGINEER CITY OF WICHITA PROJECT NO. 472-85278			
PEC PROFESSIONAL ENGINEERING CONSULTANTS, P.A. 303 SOUTH TOPEKA WICHITA, KS 67202 316-262-2691 www.pec1.com			
Designed by	SAC, BMM	Job No.	31-15954-000
Drawn by	BJS	Date	April 2017
			Sht. 30 of 36

Sowed 03-30-2017 9:49:21 AM by CP
 Plot Scale 1:1 04-04-2017 9:46:39 AM by CP
 U:\Wichita-Civil\2015\15954\000\Drawings\15954-000-30C-PMT MARK PLAN OLIVER