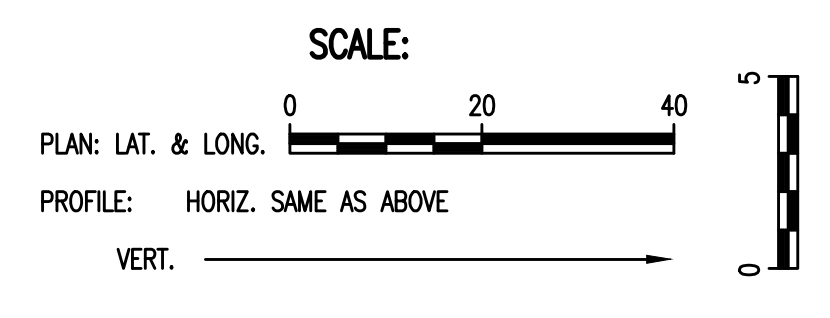
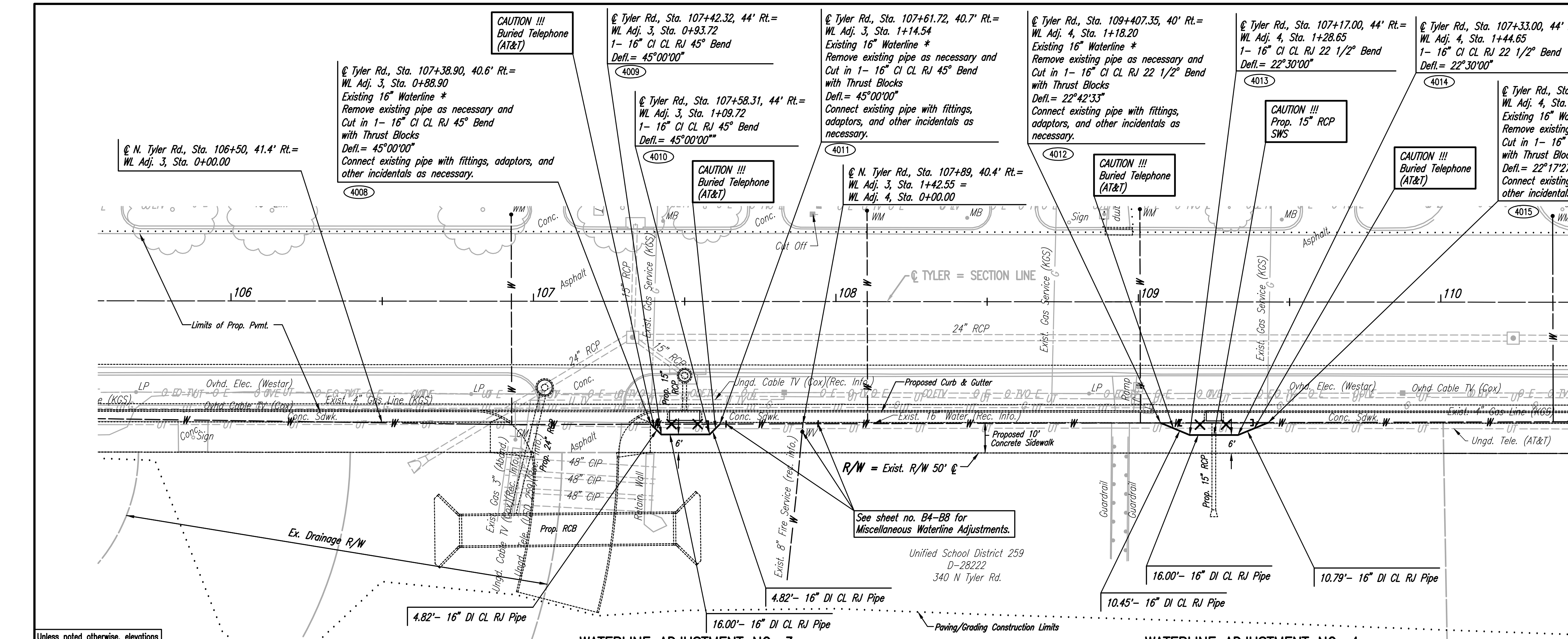


| | | |
|------|---------|------|
| PLAN | CHECKED | DATE |
| | CHECKED | |

| | | |
|---------|---------|------|
| PROFILE | CHECKED | DATE |
| | CHECKED | |



* PRIOR TO BEGINNING CONSTRUCTION, THE CONTRACTOR SHALL EXCAVATE THE EXISTING 16" WATERLINE AT WL ADJ. 3, STA. 0+88.90 AND WL ADJ. 3, STA. 1+14.54 TO VERIFY PIPE SIZE, TYPE, FITTINGS, AND HORIZONTAL AND VERTICAL LOCATION. THE CONTRACTOR SHALL REPORT HIS FINDINGS TO THE ENGINEER SO THAT ANY NECESSARY PLAN MODIFICATIONS CAN BE MADE. ANY ADDITIONAL LABOR OR MATERIALS NECESSARY TO COMPLETE THE CONNECTION SHALL BE CONSIDERED SUBSIDIARY TO THE PROJECT.

** PRIOR TO BEGINNING CONSTRUCTION, THE CONTRACTOR SHALL EXCAVATE THE EXISTING 16" WATERLINE AT WL ADJ. 4, STA. 1+18.20 AND WL ADJ. 4, STA. 1+55.44 TO VERIFY PIPE SIZE, TYPE, FITTINGS, AND HORIZONTAL AND VERTICAL LOCATION. THE CONTRACTOR SHALL REPORT HIS FINDINGS TO THE ENGINEER SO THAT ANY NECESSARY PLAN MODIFICATIONS CAN BE MADE. ANY ADDITIONAL LABOR OR MATERIALS NECESSARY TO COMPLETE THE CONNECTION SHALL BE CONSIDERED SUBSIDIARY TO THE PROJECT.

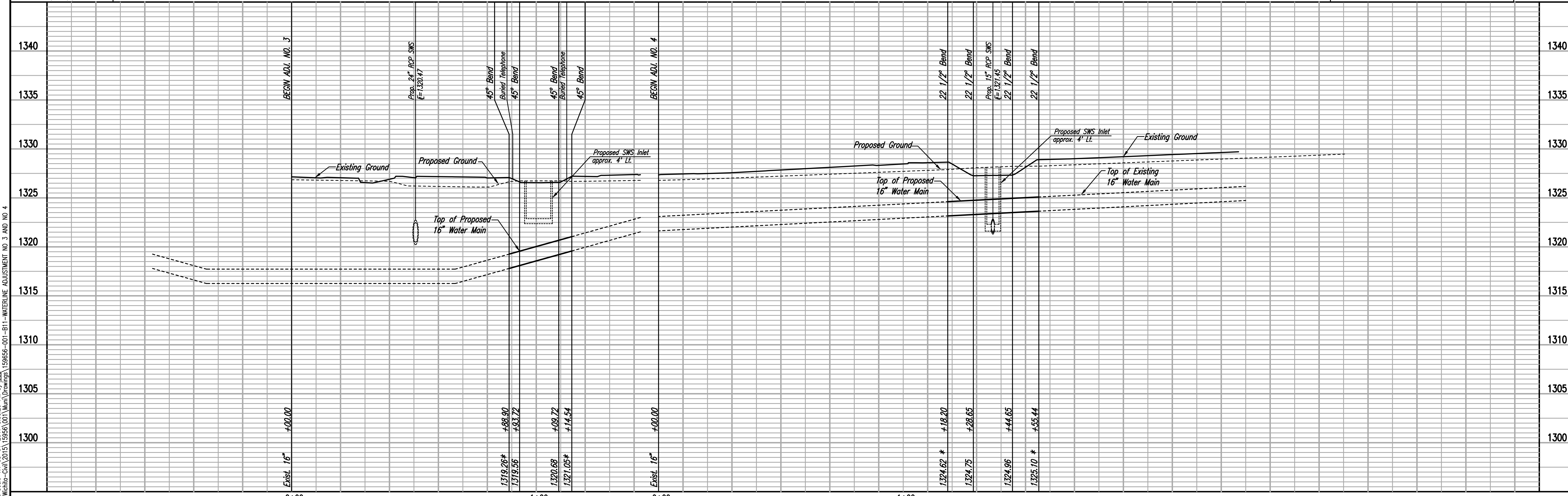
X = Denotes Pipe to be abandoned in place.
 C = Denotes Cap/Plug by the contractor (Includes removal of existing pavement and replacement with temporary pavement.)



Unless noted otherwise, elevations shown are top of pipe

WATERLINE ADJUSTMENT NO. 3

WATERLINE ADJUSTMENT NO. 4



TYLER ROAD BETWEEN MAPLE AND CENTRAL WATERLINE ADJUSTMENTS

WATERLINE ADJUSTMENT NO. 3 AND WATERLINE ADJUSTMENT NO. 4

GARY JANZEN, P.E. - CITY ENGINEER
 CITY OF WICHITA PROJECT NO. 448-90829

PROFESSIONAL ENGINEERING CONSULTANTS P.A.
 303 SOUTH TOPEKA WICHITA, KS 67202
 316-262-2691 www.pec1.com

PEC

Designed By: JAG, TBK
 Drawn By: CSL, GAS

Job No. 35-15956-001-042
 Date: APRIL 2015

Sheet B11 of 20

Scaled 08-01-2017 3:50:43 PM by CSI
 Plot Scale 1:1 08-01-2017 3:56:26 PM by CSI
 U:\Wichita-Civil\2015\15956\001\Drawings\15956-001-B11-WATERLINE ADJUSTMENT NO. 3 AND NO. 4