REFER TO SHEET G-0.01 FOR STANDARD DRAWING LEGEND

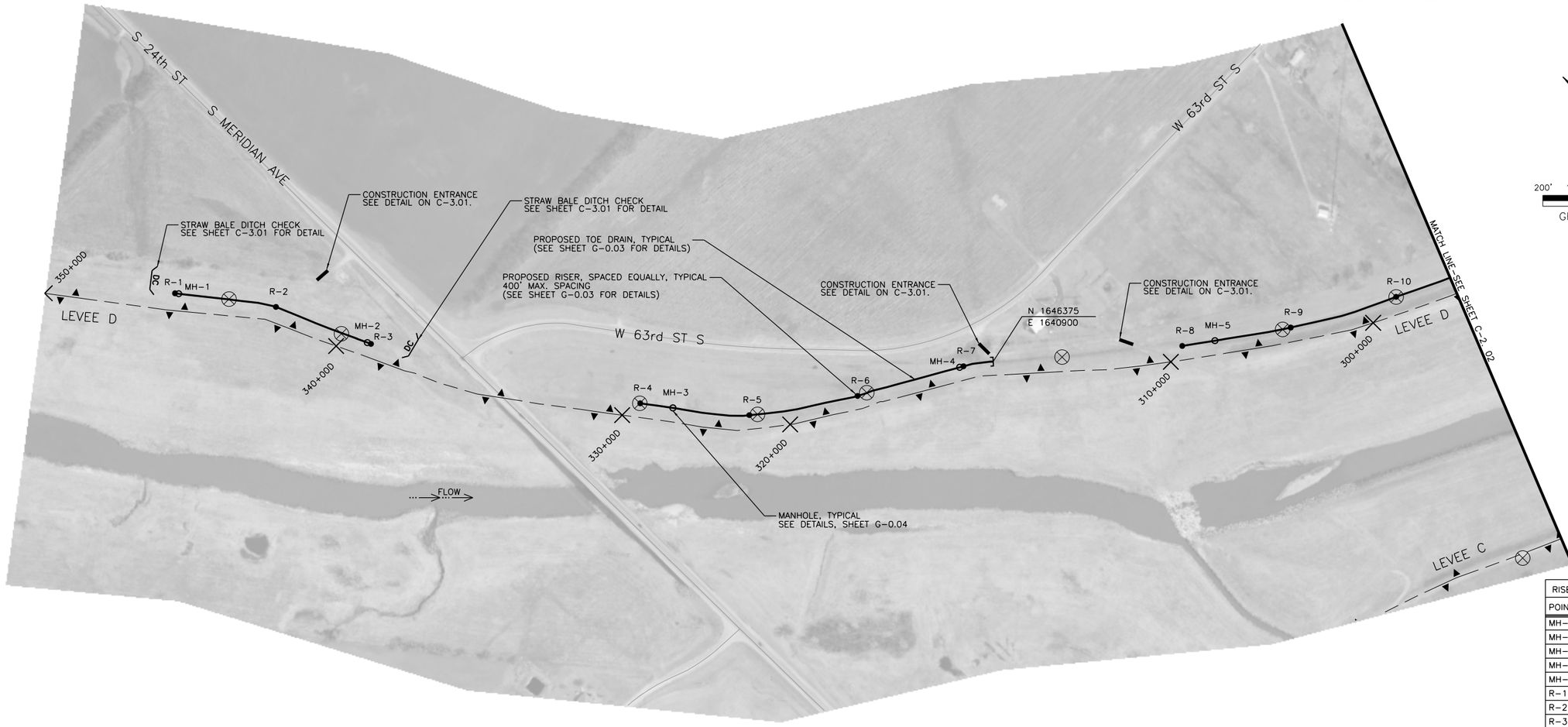

200' 100' 0 200'
GRAPHIC SCALE

RISER/MANHOLE COORDINATES		
POINT NAME	NORTHING	EASTING
MH-1	1648503	1639099
MH-2	1647930	1639436
MH-3	1647035	1640016
MH-4	1646442	1640805
MH-5	1645890	1641485
R-1	1648513	1639091
R-2	1648236	1639302
R-3	1647918	1639442
R-4	1647125	1639948
R-5	1646833	1640183
R-6	1646619	1640490
R-7	1646435	1640817
R-8	1645956	1641394
R-9	1645739	1641700
R-10	1645559	1642028

RISER/MANHOLE COORDINATES AND TOE-DRAIN PIPE INVERT ELEVATIONS ARE BASED LIDAR TOPOGRAPHIC DATA AND MAY REQUIRE MINOR HORIZONTAL AND VERTICAL ADJUSTMENTS TO BE MADE IN THE FIELD. ANY FIELD CHANGES TO THE TOE-DRAIN ALIGNMENT OR PIPE INVERTS SHALL BE APPROVED BY THE CITY OF WICHITA'S STORMWATER ENGINEER.

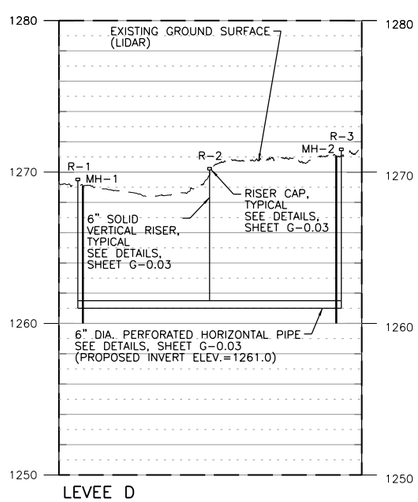

LEVEE D

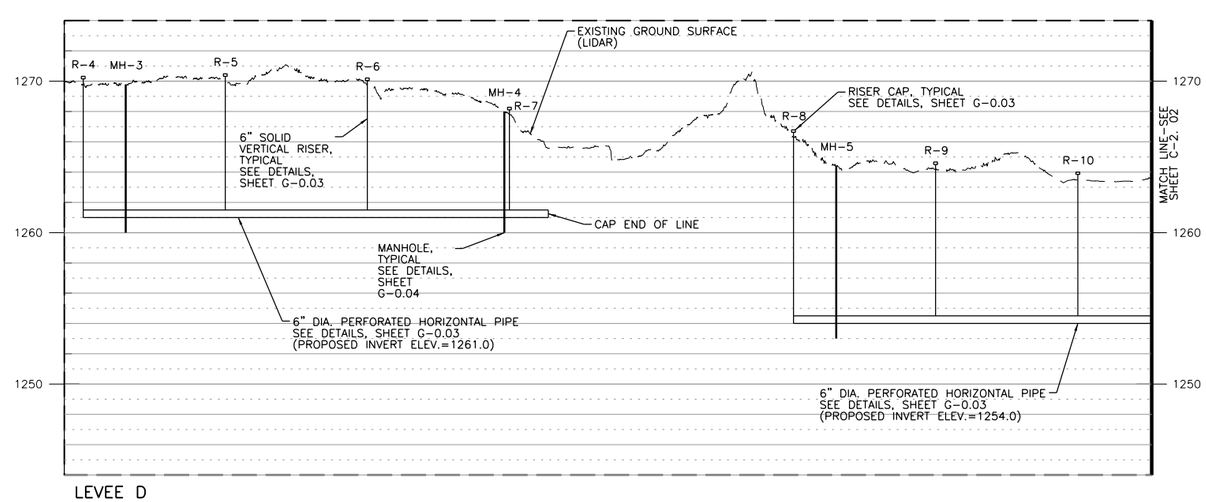

LEVEE D

PROFILE SCALE (40:1 EXAGGERATION):
HORIZONTAL: 1"=200'
VERTICAL: 1"=5'

MARK	DESCRIPTION	DATE	APPR.

amec
AMEC Earth & Environmental, Inc.
1129 SW Wanamaker
Topeka, Kansas 66604
Phone: (785) 272-2600
Fax: (785) 272-2678

CITY OF WICHITA

LOWER LEVEE "D" TOE DRAIN INSTALLATION
WICHITA-VALLEY CENTER LOCAL
FLOOD PROTECTION PROJECT
WICHITA, KANSAS

PREPARED FOR
THE CITY OF WICHITA, KANSAS
455 N. Main
Wichita, KS 67202

LAWRENCE J. SAMPLE
LICENSED
15855
8/13/12
KANSAS
PROFESSIONAL ENGINEER

DESIGNED BY: Larry Sample, PE		DATE: 08-13-2012
DWN BY: RES	CKD BY: LBK	APP BY: L. SAMPLE
FILE NAME: 07_C-2.1.dgn		

AMEC PROJ. NO. 5-6150-0001

LEVEE TOE DRAIN PLAN AND PROFILE

C-2.01

SHEET 7 OF 17