BENCHMARKS:
BM #1: City of Wichita Benchmark Disk at South End of Hubguard on the SW Cor. of R.C.B.C. West Side of Rock Road, 706' North-Northwest of the Northwest Corner of Lot 44, Block A, Rocky Ford Addition
Elev. = 1367.92 NAVD88

BM #2: "□" on Fence Footing under warning US Airforce Installation Sign West of Rock Road, 400' N. of W½ Cor.
Elev. = 1377.45 NAVD88

FIRE HYDRANTS REQUIRED					
LINE	STATION	BURY LINE ELEVATION	TOP OF PIPE ELEVATION	FIRE HYDRANT BURY REQUIRED*	VALVE STEM EXT. REQUIRED (ft)*
2	1+39.00	1375.10	1371.25	4.5'	–

Scale: 1" = 40' (Hor.)
1" = 5' (Vert.)
• = Iron

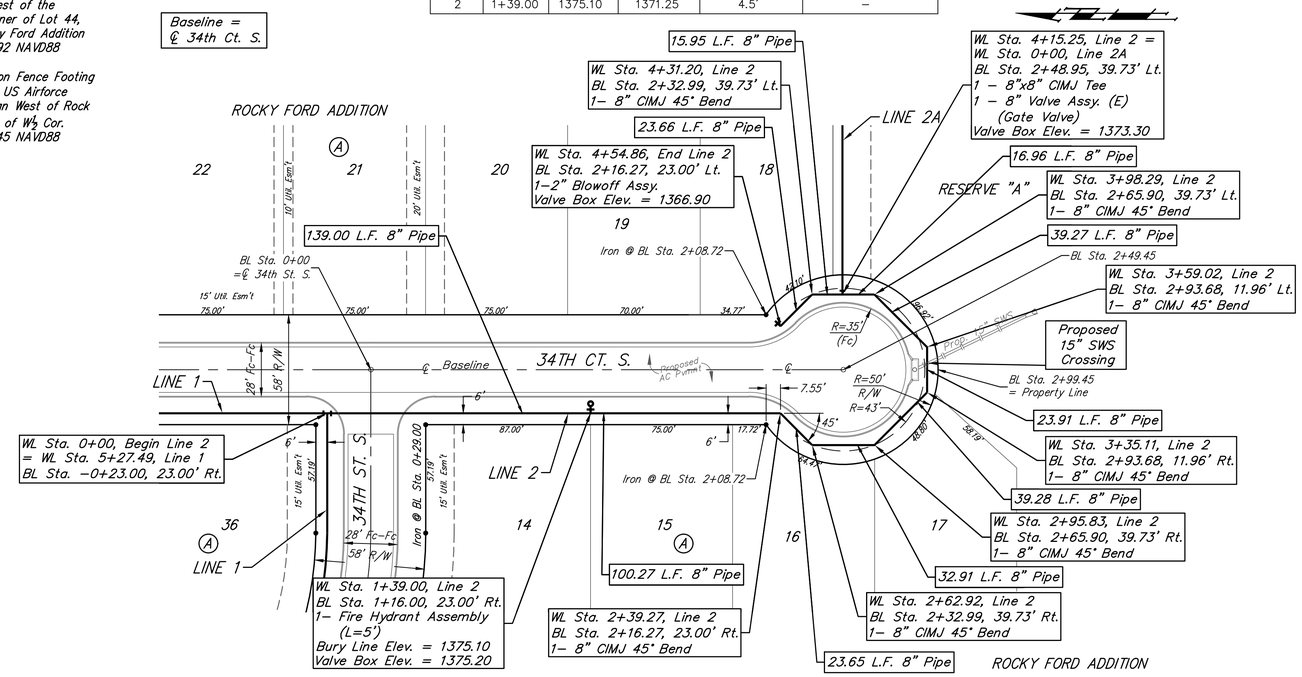

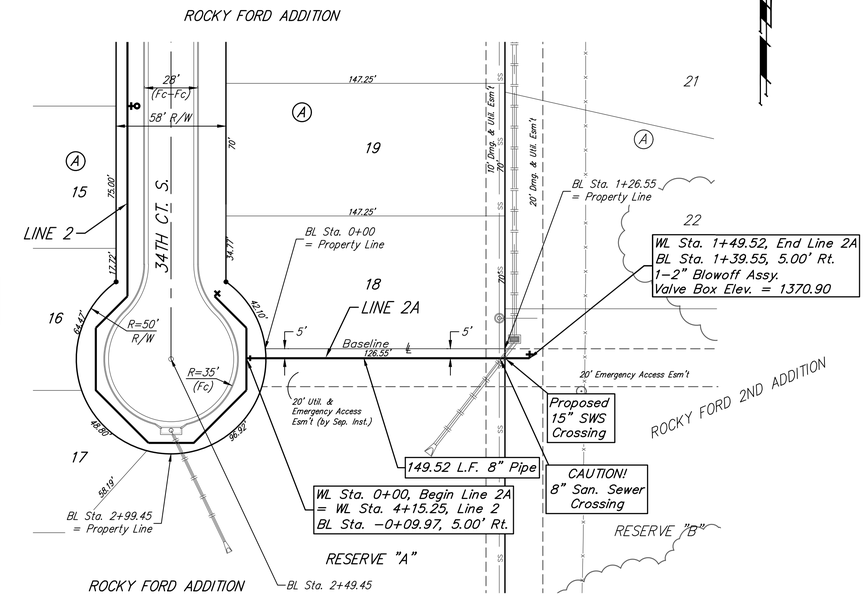

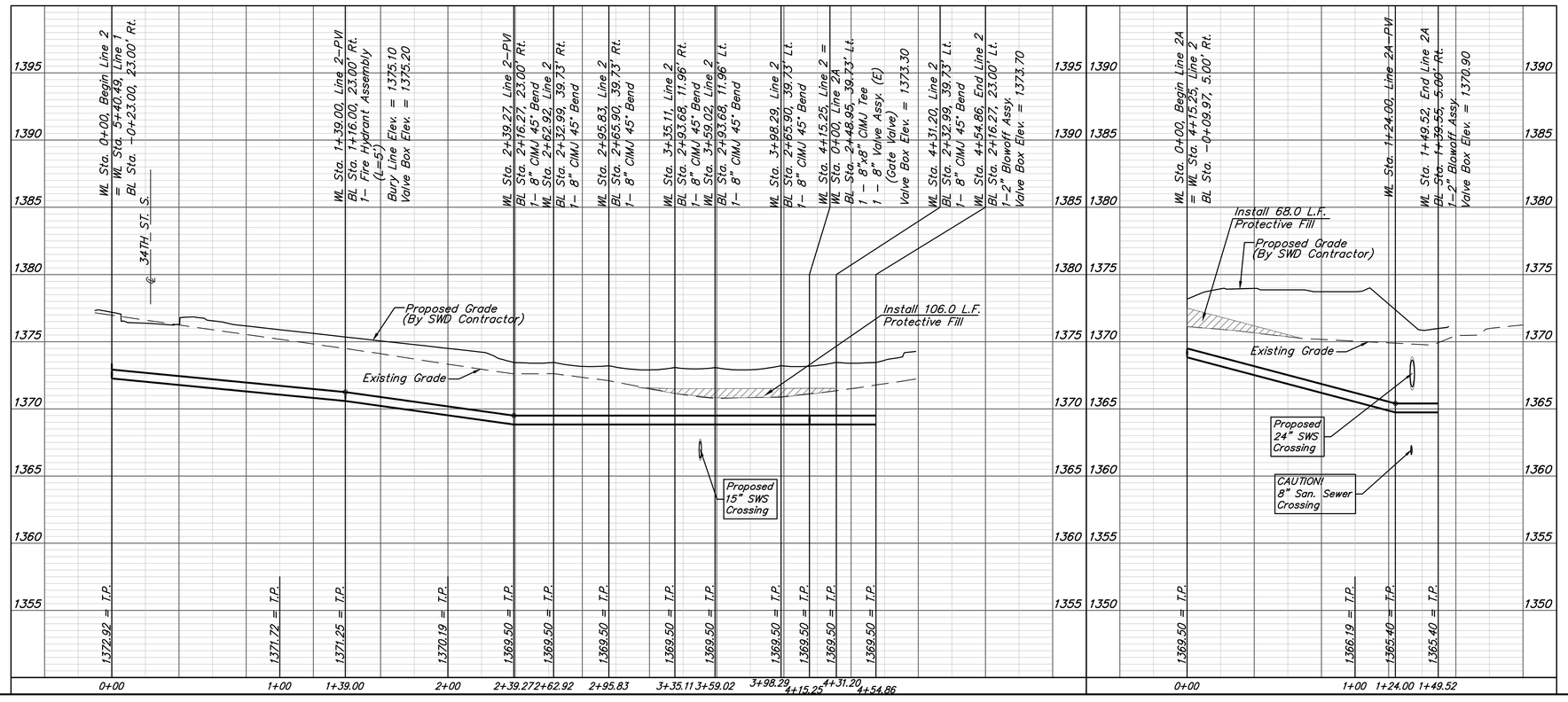

Baughman

Rocky Ford Addition Phase I

LINE 2 & LINE 2A

Water Distribution System

Baughman Company, P.A. 315 Ellis St. Wichita, KS 67211 P 316-262-7271 F 316-262-0149
ENGINEERING | SURVEYING | PLANNING | LANDSCAPE ARCHITECTURE

PROJECT NUMBER	DESIGN	DRAWN
448-90350	DMV	DJL
REVISIONS:	APPROVED	DATE 10/24/17
	SCALE Noted	
	SHEET 6 OF 14	

I:\Projects\Rocky Ford Addition_16-06-P207\Engineering\Phase 1\Wtr_16-11-E593\WTR Plans.dwg