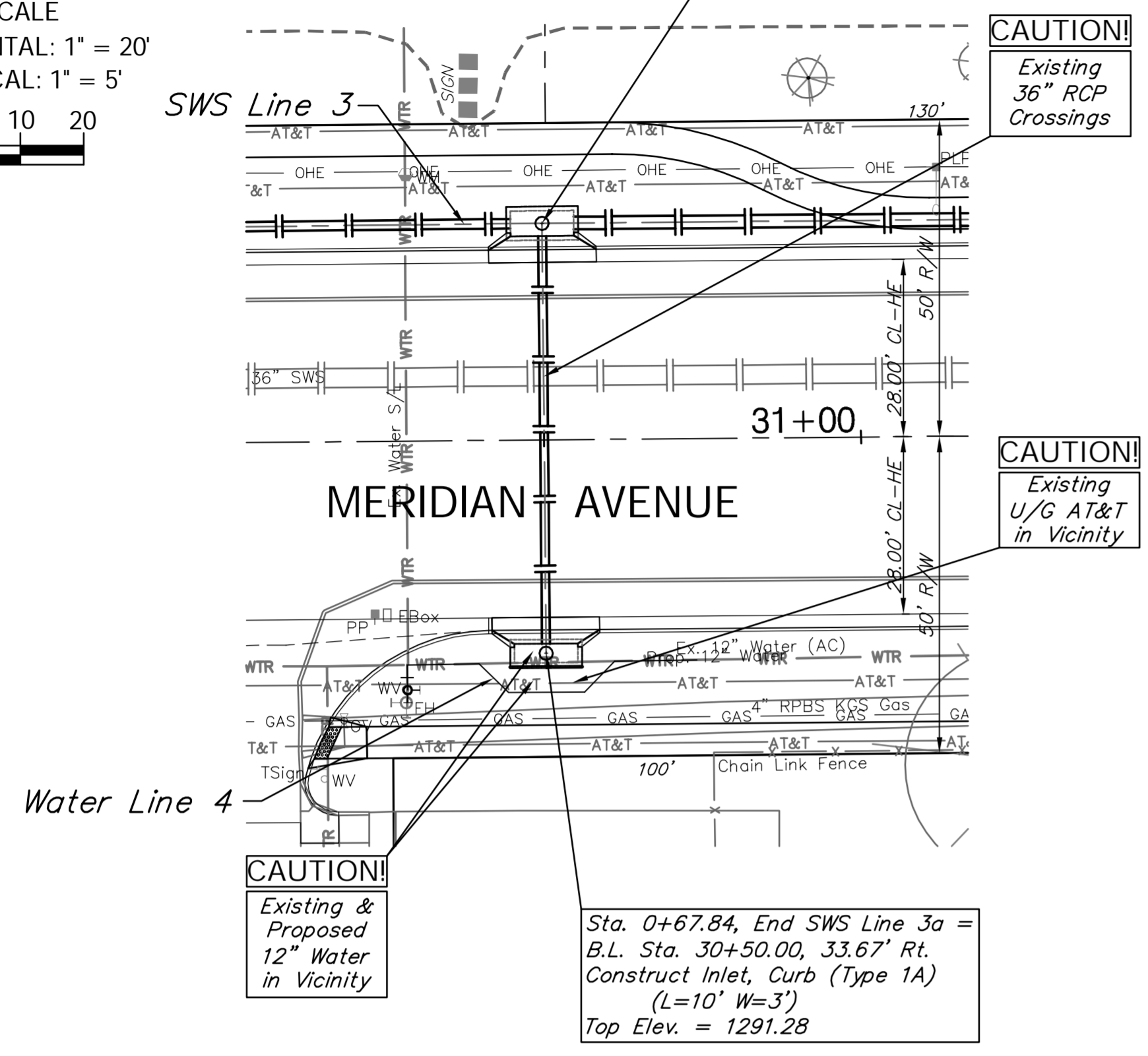
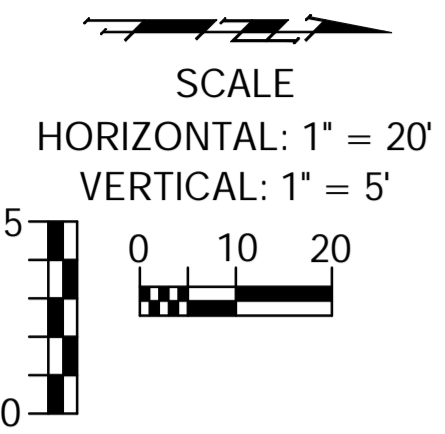
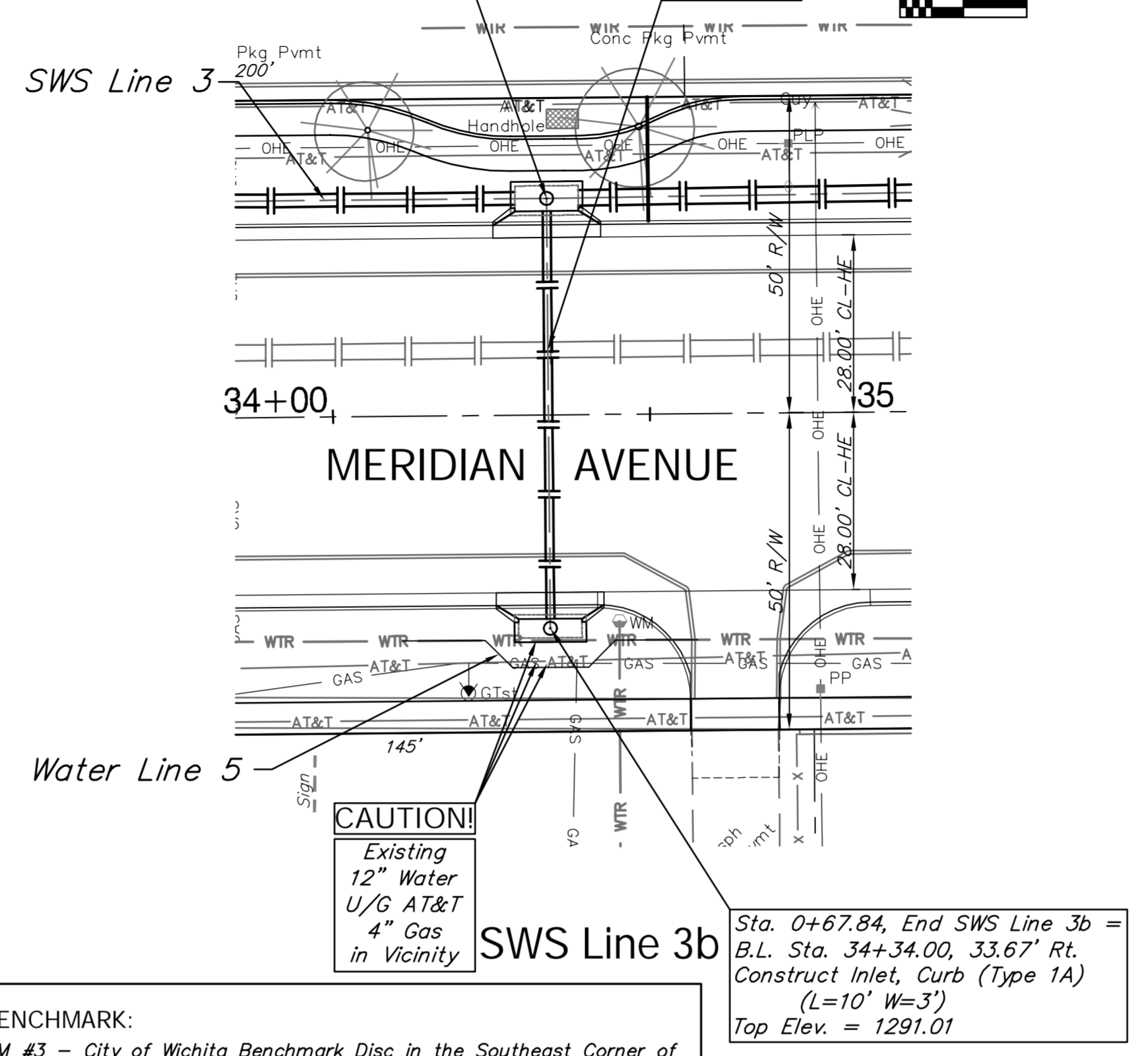


BENCHMARK:
 BM #4 - Chiseled "a" on the Top of Curb on the North Side of Jewell Street adjacent to Light Pole, 350'± East of Centerline of Meridian.
 Elev. = 1291.16 (NAVD 88)



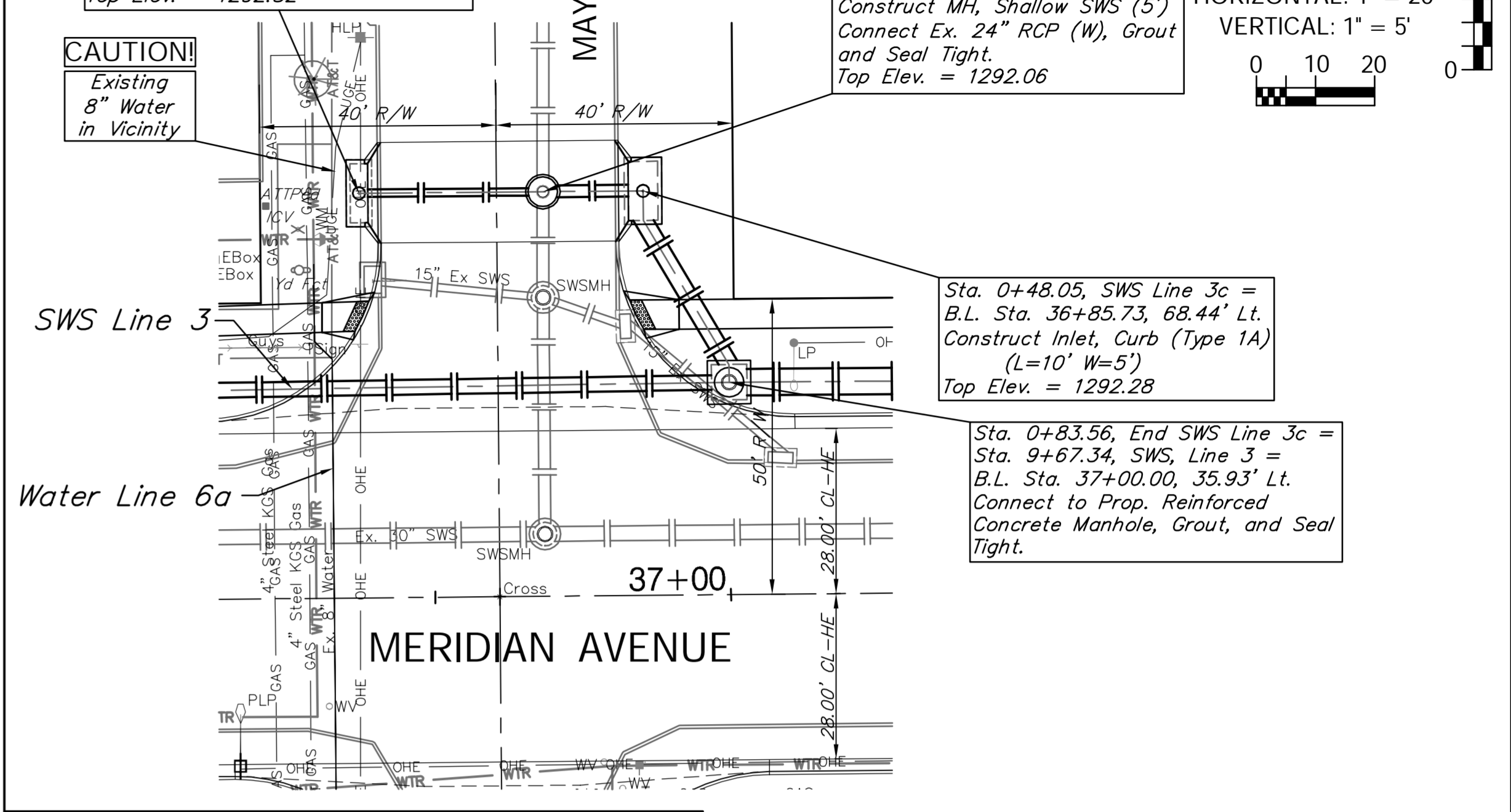
SWS Line 3a

SCALE
 HORIZONTAL: 1" = 20'
 VERTICAL: 1" = 5'



BENCHMARK:
 BM #3 - City of Wichita Benchmark Disc in the Southeast Corner of the Intersection of Meridian and May, 34.5' South and 52.4' East of the Centerline of Both.
 Elev. = 1292.75 (NAVD 88)

SCALE
 HORIZONTAL: 1" = 20'
 VERTICAL: 1" = 5'



SWS Line 3c

BENCHMARK:
 BM #2 - Chiseled "a" on the Top of Curb on the South Side of May Avenue adjacent to Fire Hydrant, 260'± West of Centerline of Meridian.
 Elev. = 1292.76 (NAVD 88)
 BM #3 - City of Wichita Benchmark Disc in the Southeast Corner of the Intersection of Meridian and May, 34.5' South and 52.4' East of the Centerline of Both.
 Elev. = 1292.75 (NAVD 88)

