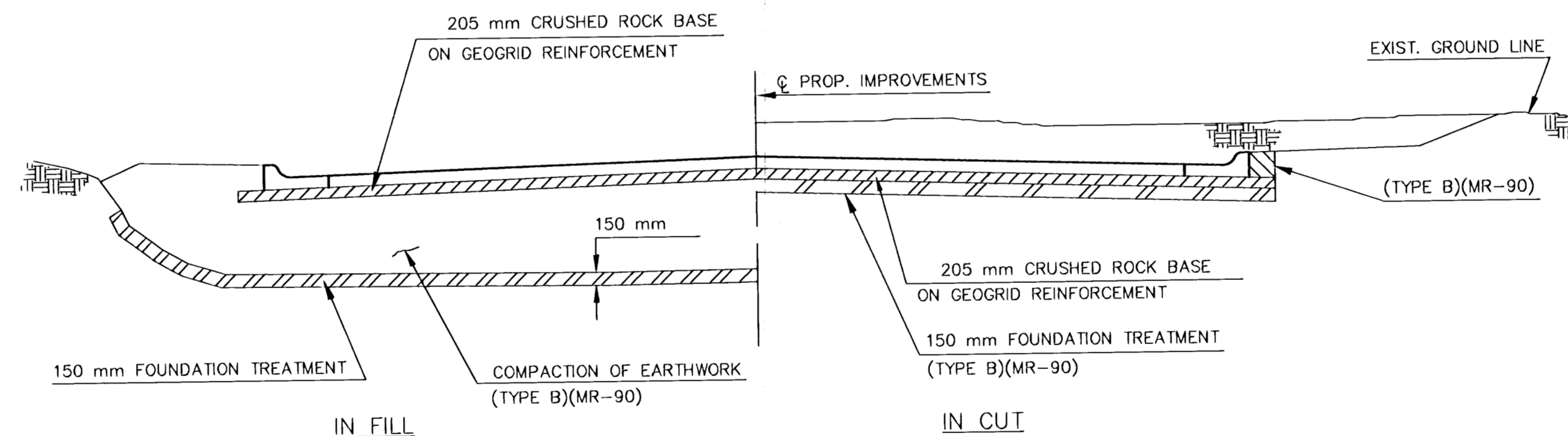
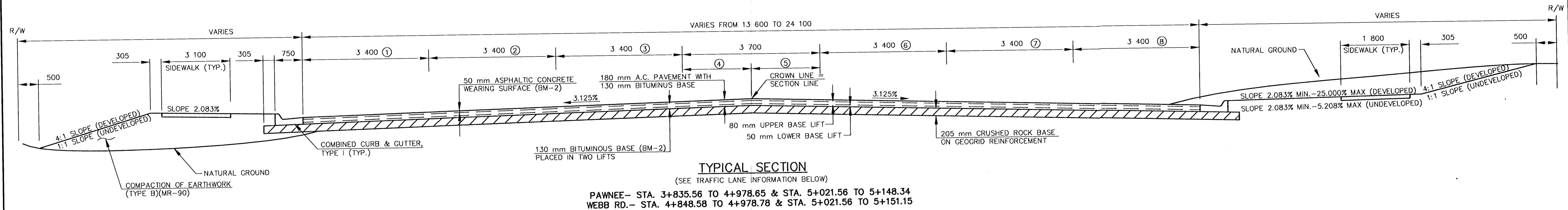
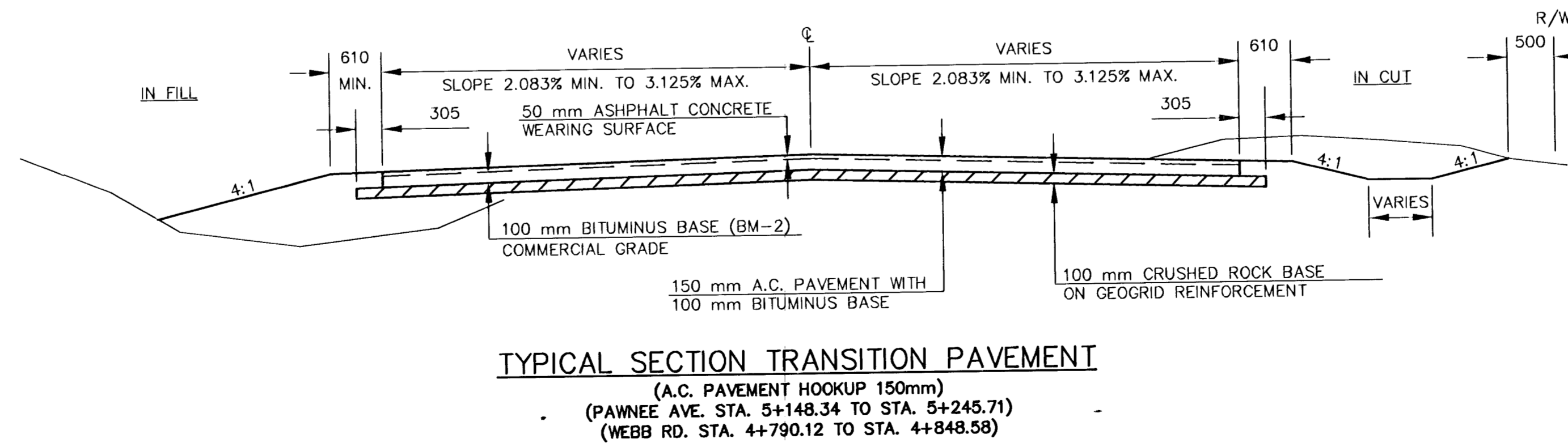


FHWA REG NO.	STATE	PROJECT NO.	YEAR	SHEET NO	TOTAL SHEETS
7	KANSAS	87N-0129-01	1999	2	131

BY	DATE
REFERENCES NOTED	
REFERENCES CHECKED	



STATION	TRAFFIC LANE WIDTH							
	1	2	3	4	5	6	7	8
PAWNEE AVE.								
3+835.56 - 4+848.65	0.00	3.40	3.40	0.00	0.00	3.40	3.40	0.00
4+848.65 - 4+923.74	0.00	3.40	3.40	VARIES	VARIES	3.40	3.40	0.00
4+923.74 - 4+978.65	0.00	3.40	3.40	1.85	1.85	3.40	3.40	0.00
INTERSECTION								
5+021.56 - 5+071.64	0.00	3.40	3.40	1.85	1.85	3.40	3.40	0.00
5+071.64 - 5+148.39	0.00	3.40	3.40	VARIES	VARIES	3.40	3.40	0.00
WEBB RD.								
4+848.58 - 4+923.58	0.00	3.40	3.40	VARIES	VARIES	3.40	3.40	0.00
4+923.58 - 4+978.78	0.00	3.40	3.40	1.85	1.85	3.40	3.40	0.00
INTERSECTION								
5+021.56 - 5+076.17	0.00	3.40	3.40	1.85	1.85	3.40	3.40	0.00
5+076.17 - 5+151.15	0.00	3.40	3.40	VARIES	VARIES	3.40	3.40	0.00



2					
1					
NO.	DATE	REVISIONS	BY	APP'D	
KANSAS DEPARTMENT OF TRANSPORTATION					
PAWNEE AVE.					
TYPICAL SECTIONS					
PROJ. NO. 87 STP-N-0129-01					
MKEC ENGINEERING CONSULTANTS, INC.					
WICHITA, KANSAS					
DESIGNED BY:	JTC	CHECKED BY:	GJA		
DRAWN BY:	GJR	DATE:	JULY 1999	SHEET	2 OF 131