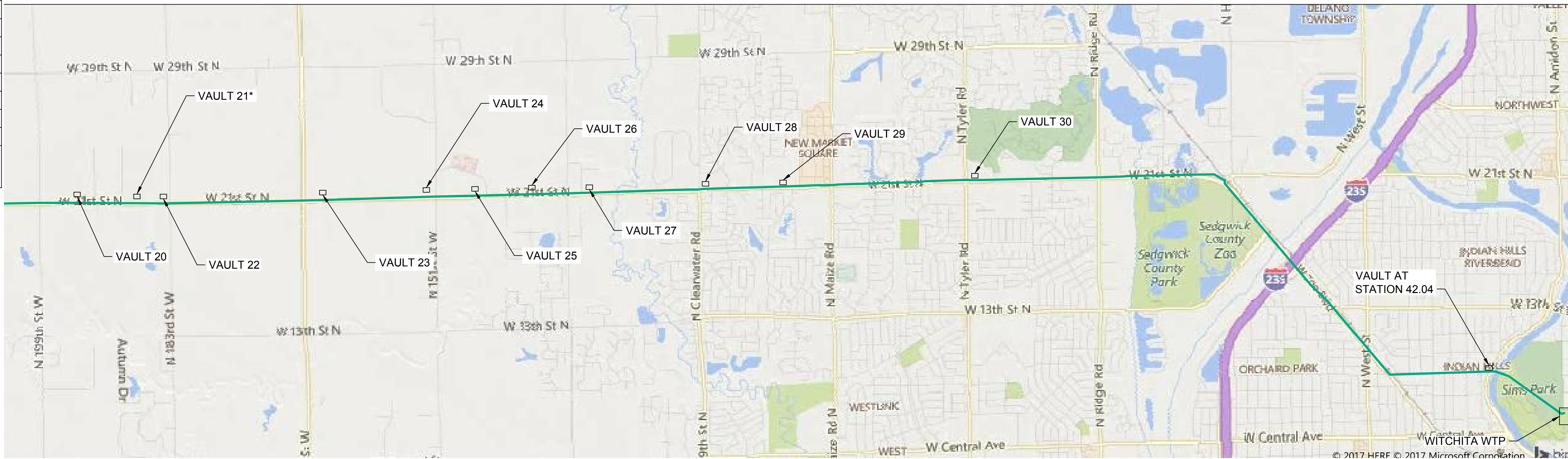
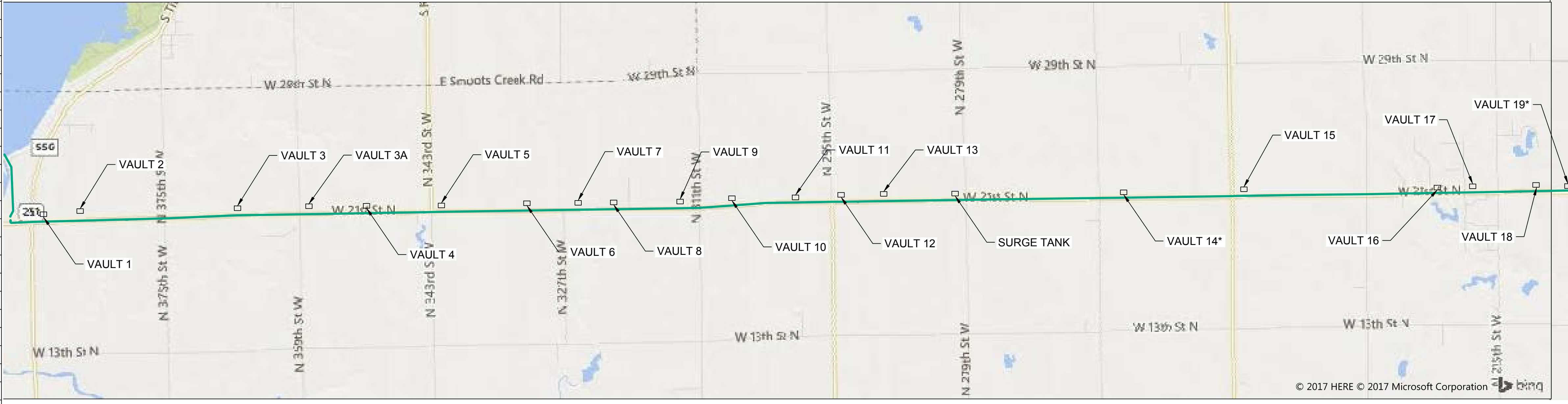


VAULT COORDINATES		
VAULT	LATITUDE	LONGITUDE
1	37.7198	-97.7886
2	37.7199	-97.7834
3	37.7204	-97.7617
3A	37.7204	-97.7514
4	37.7205	-97.7435
5	37.7206	-97.7336
6	37.7206	-97.7209
7	37.7207	-97.7147
8	37.7207	-97.7102
9	37.7207	-97.7011
10	37.7210	-97.6945
11	37.7213	-97.6856
12	37.7213	-97.6794
13	37.7213	-97.6737
14*	37.7215	-97.6392
15	37.7215	-97.6253
16	37.7217	-97.5980
17	37.7217	-97.5931
18	37.7218	-97.5834
19*	37.7218	-97.5777
20	37.7218	-97.5665
21*	37.7217	-97.5582
22	37.7216	-97.5537
23	37.7218	-97.5331
24	37.7221	-97.5181
25	37.7221	-97.5113
26	37.7222	-97.5046
27	37.7223	-97.4963
28	37.7226	-97.4808
29	37.7228	-97.4697
30	37.7232	-97.4432
VAULT AT STA. 42.04	37.7018	-97.3723

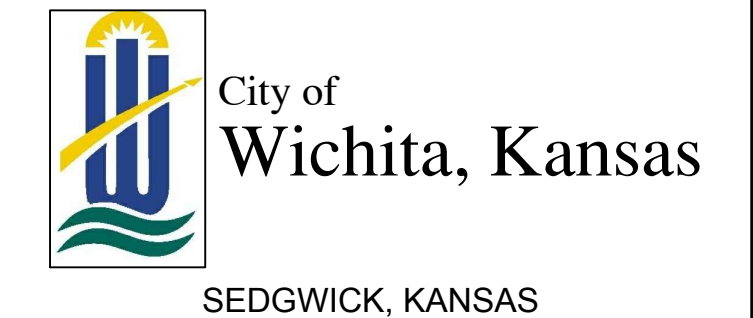


- NOTES:**
1. VAULT LOCATIONS INDICATE LOCATIONS OF WORK.
 2. REFERENCE OTHER SHEETS FOR DETAILED WORK AT EACH LOCATION.
 3. ASTERISK (*) DENOTES VAULTS TO BE CONSIDERED FOR BID ALTERNATES 1, 2, AND 3.

no.	date	by	ckd	description
0	11/8/17	CAM	LJK	ISSUED FOR BID

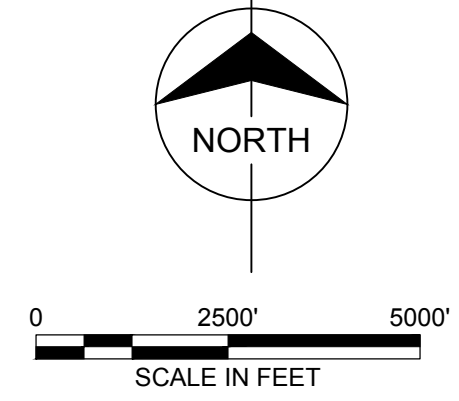
BURNS MEDONNELL
 9400 WARD PARKWAY
 KANSAS CITY, MO 64114
 816-333-9400
 LICENSE NO. E-65

date	SEPTMBER 11, 2017	detailed	B. FIFIELD
designed	C. MAGES	checked	L. KLEIN



CHENEY TRANSMISSION LINE
 TRANSMISSION MAIN PLAN

project	97687	contract	
drawing	G003	rev.	0
sheet	of	sheets	
file 97687_G003.DWG			



COPYRIGHT © 2017 BURNS & MCDONNELL ENGINEERING COMPANY, INC.