

CONSULTANTS:

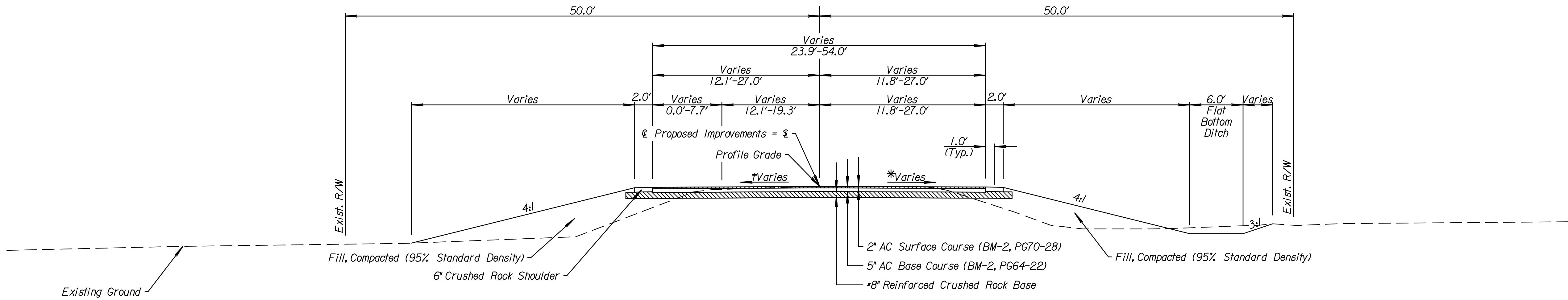
**45TH & HILLSIDE  
 INTERSECTION IMPROVEMENT**  
 WICHITA, KANSAS  


REVISIONS:	MARK	DATE	DESCRIPTION

PROJ NO: 87 N-0616-01  
 SCALE: N/A  
 DATE: 10/9/2017  
 DESIGNED BY: TAU  
 DRAWN BY: TAU  
 CHECKED BY: MDB

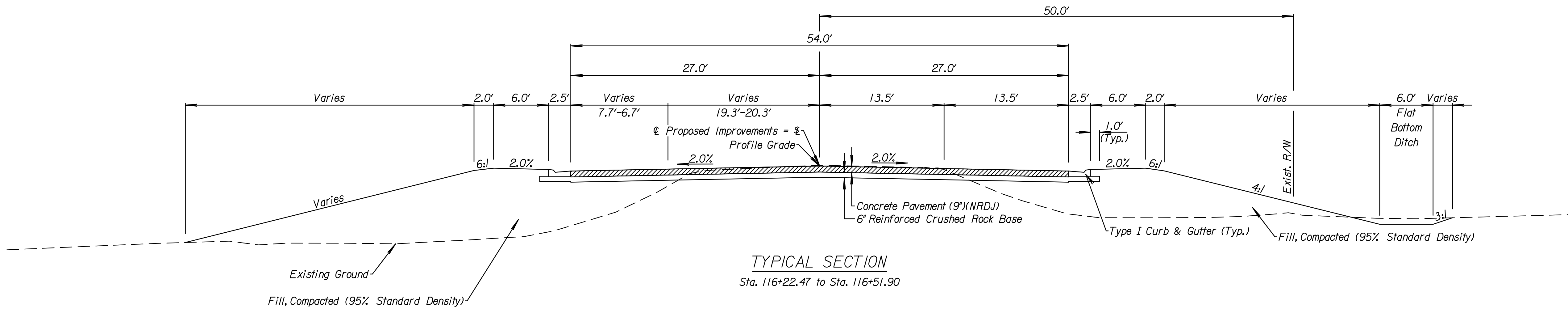
SHEET TITLE:  
**TYPICAL SECTIONS  
 HILLSIDE AVENUE**

SHEET NO.  
**4**  
 SHEET 4 OF 166



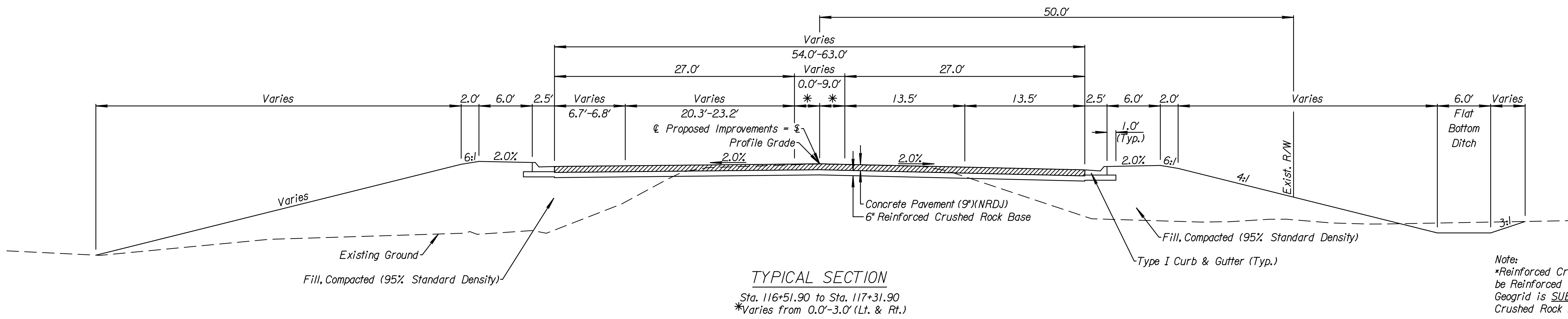
**TYPICAL SECTION**

Sta. 114+10.12 to Sta. 116+22.47  
 †Cross Slope Varies - Sta. 114+10.12 to Sta. 116+22.47 (See Cross Sections) - 0.5% Min. & 2.5% Max.  
 \*Cross Slope Varies - Sta. 114+10.12 to Sta. 116+22.47 (See Cross Sections) - 0.4% Min. & 2.1% Max.



**TYPICAL SECTION**

Sta. 116+22.47 to Sta. 116+51.90



**TYPICAL SECTION**

Sta. 116+51.90 to Sta. 117+31.90  
 \*Varies from 0.0'-3.0' (Lt. & Rt.)

Note:  
 \*Reinforced Crushed Rock Base Shall be Reinforced with approved geogrid. Geogrid is SUBSIDIARY to Reinforced Crushed Rock Base Bid Item

The Sections Shown are Typical. See Plans and Cross Sections for Variations

For Median Nose Detail, See Sheet 60