
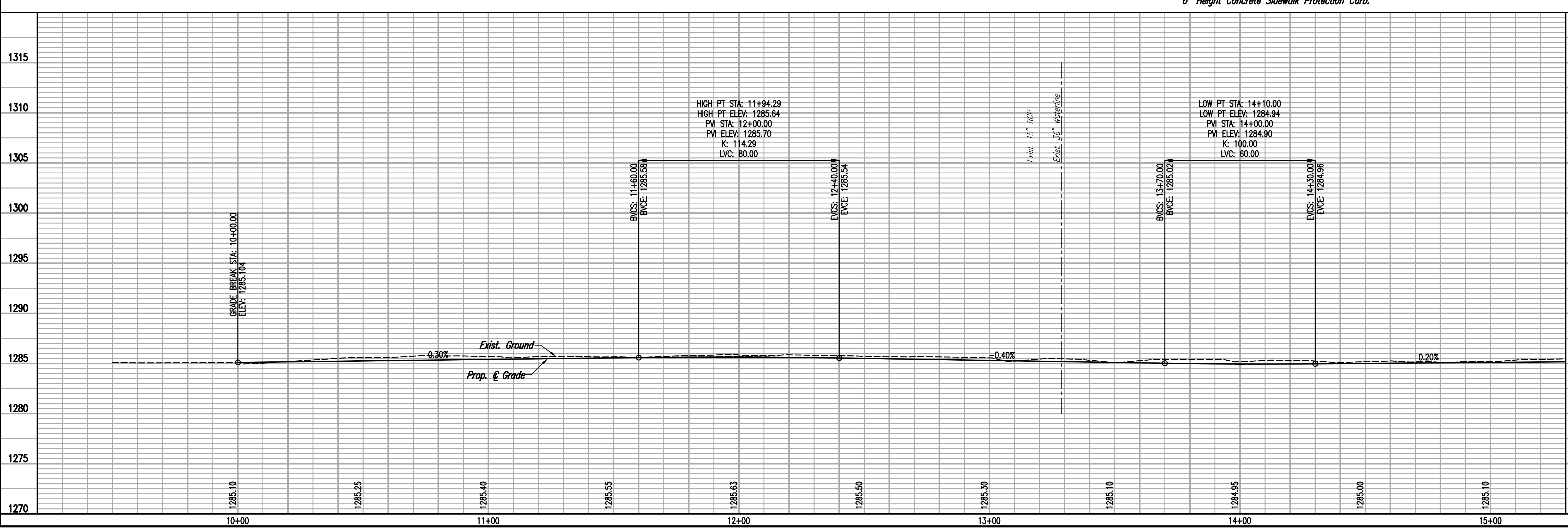

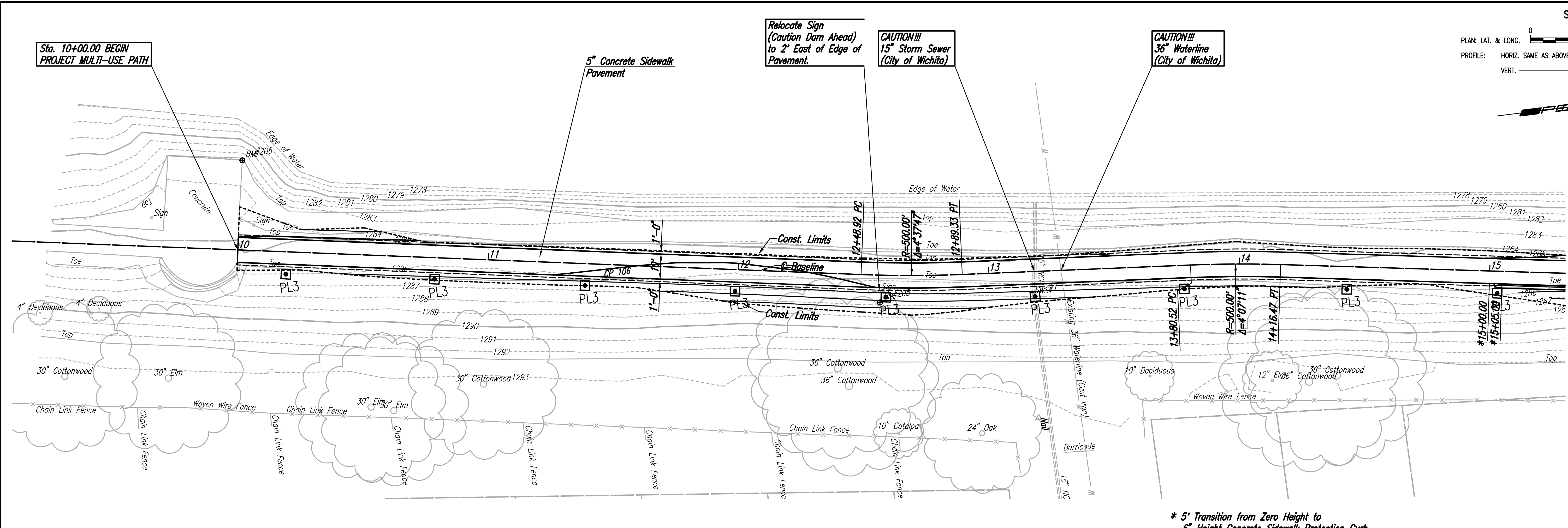


PLAN	CHECKED	DATE
	CHECKED	

PROFILE	CHECKED	DATE
	CHECKED	

Saved: 11-06-2017 10:25:35 AM by BUS
 Plot Scale: 1:11-09-2017 12:46:17 PM by BUS
 U:\Wichita-Civil\2016\60312\001\Multi-Trans\Drawings\160312-001-03C-PLAN AND PROFILE-PATH



EAST BANK ARK RIVER-LINCOLN TO GANDER MOUNTAIN
 SIDEWALK IMPROVEMENTS

PLAN AND PROFILE-PATH

CARY JANZEN, P.E. - CITY ENGINEER
 CITY OF WICHITA, PROJECT NO. 477-85303

DESIGNED BY: BMM
 DRAWN BY: BUS

PROFESSIONAL ENGINEERING CONSULTANTS, P.A.
 303 SOUTH TOPEKA WICHITA, KS 67202
 316-262-2691 www.pec.com

Job No. 31-160312-001
 Date November 2017

Sheet 03 of 37