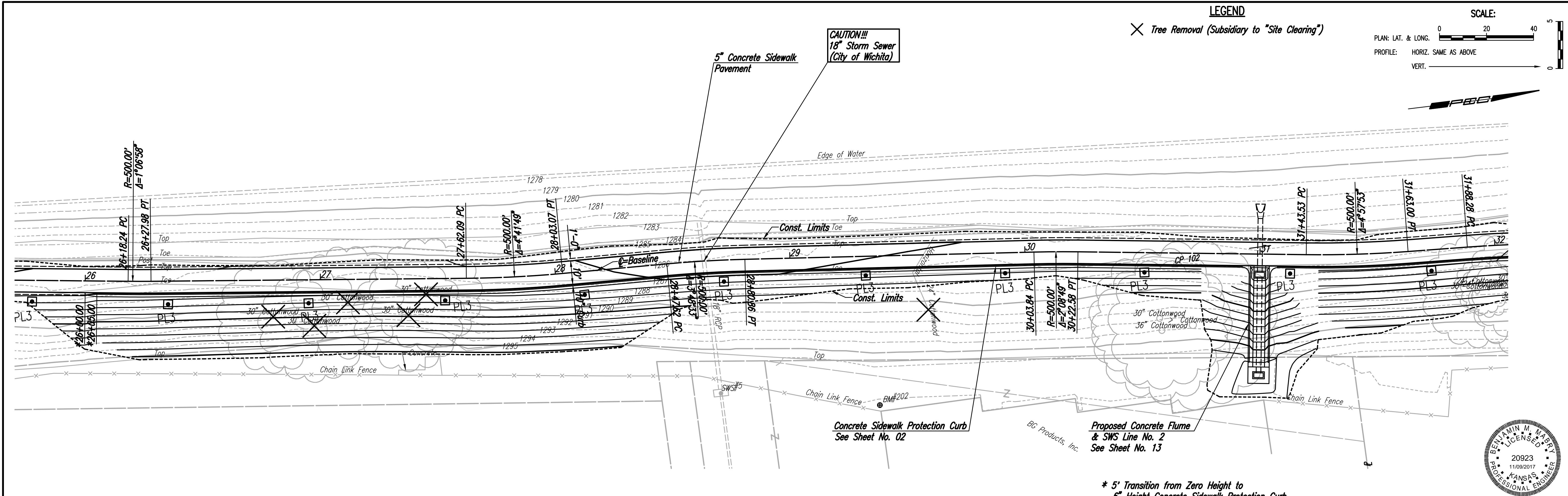


PLAN	CHECKED	DATE
	CHECKED	

PROFILE	CHECKED	DATE
	CHECKED	


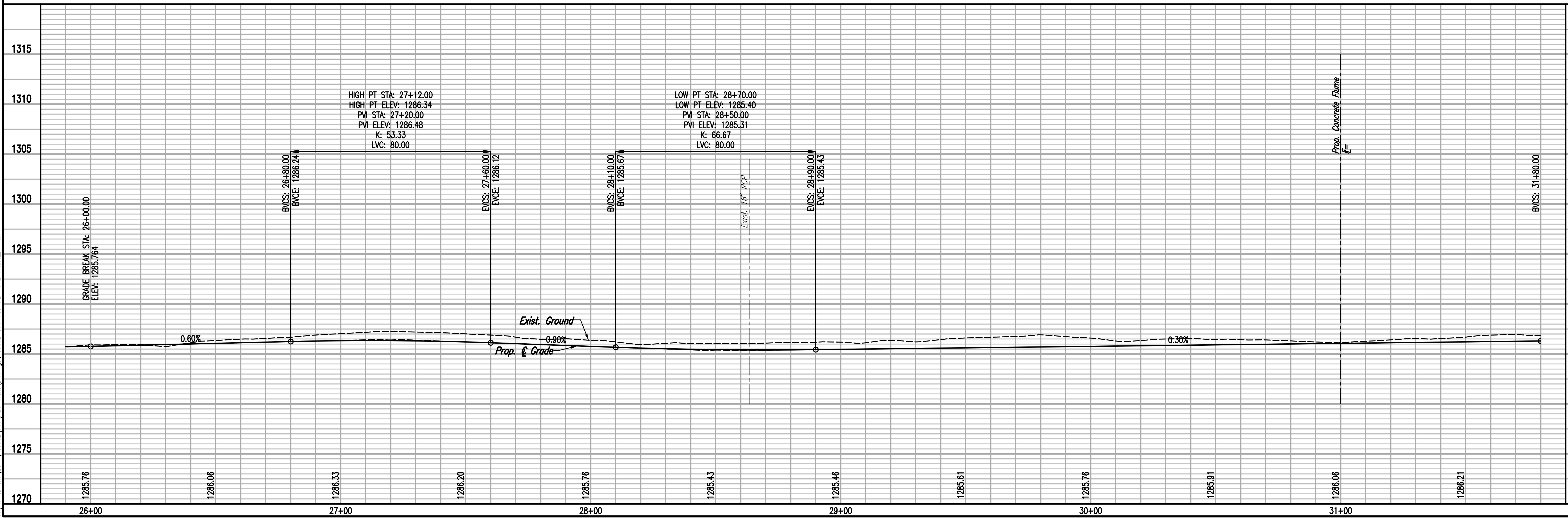
Saved: 11-06-2017 3:47:13 PM by BIS
 Plot Scale: 1:11-09-2017 12:49:28 PM by BIS
 U:\Vichita-Civil\2016\60312\001\Main-Trans\Drawings\160312-001-06C-PLAN AND PROFILE-PATH



LEGEND
 X Tree Removal (Subsidiary to "Site Clearing")

SCALE:
 PLAN: LAT. & LONG. 0 20 40
 PROFILE: HORIZ. SAME AS ABOVE
 VERT. 0 5

North Arrow pointing towards the top right.



PLAN AND PROFILE - PATH
 EAST BANK ARK RIVER-LINCOLN TO GANDER MOUNTAIN
 SIDEWALK IMPROVEMENTS

PEC
 PROFESSIONAL ENGINEERING CONSULTANTS, P.A.
 303 SOUTH TOPEKA WICHITA, KS 67202
 316-262-2691 www.pec1.com

Designed By: BMM
 Drawn By: BUS

Job No.: 31-160312-001
 Date: November 2017