

PLOTTED: Friday, September 29, 2017 @ 01:41PM



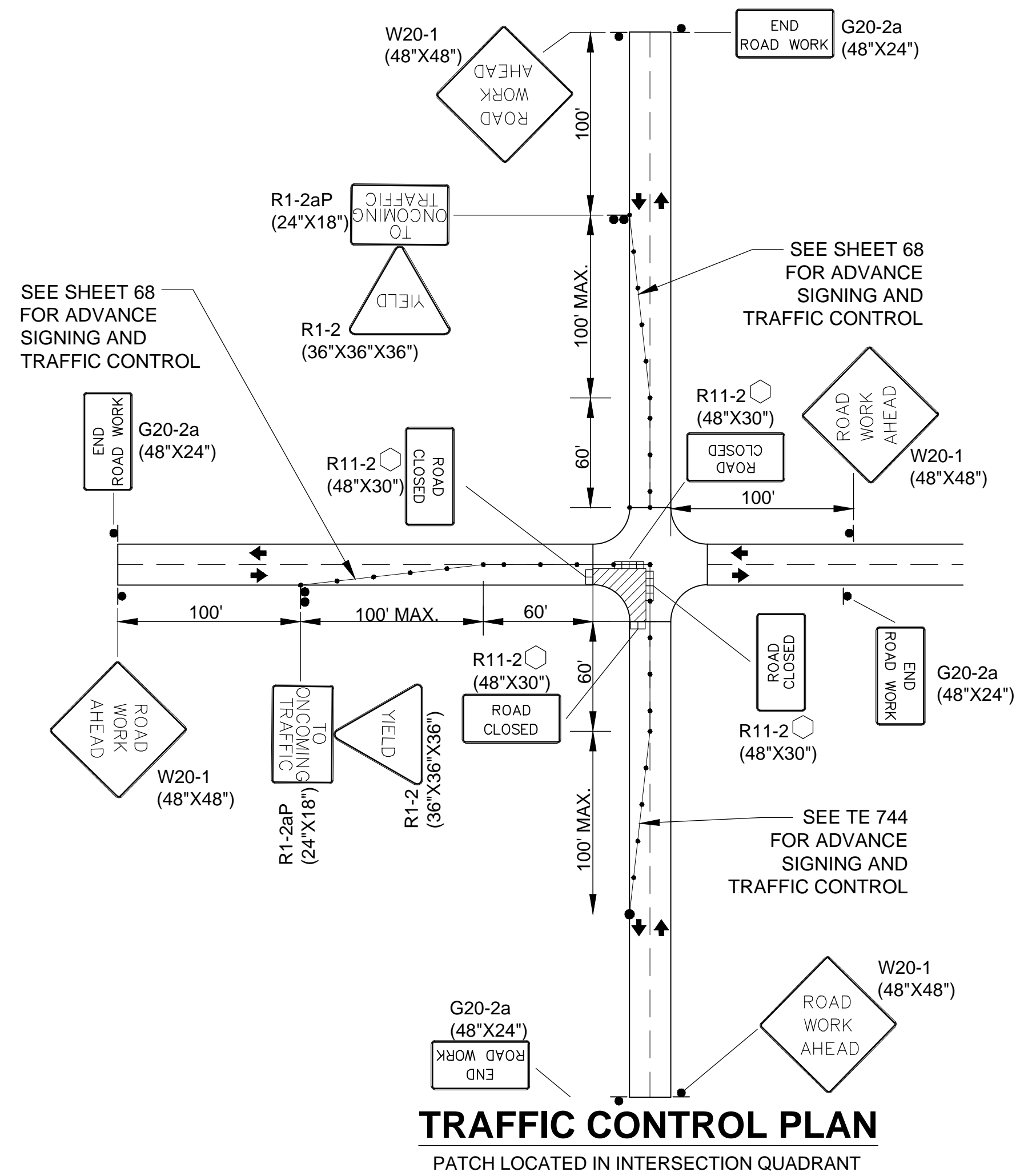
©2014 MKEC Engineering All Rights Reserved www.mkec.com
These drawings and their contents, including, but not limited to, all concepts, designs, & ideas are the exclusive property of MKEC Engineering (MKEC), and may not be used or reproduced in any way without the express consent of MKEC.

TRAFFIC CONTROL PLANS

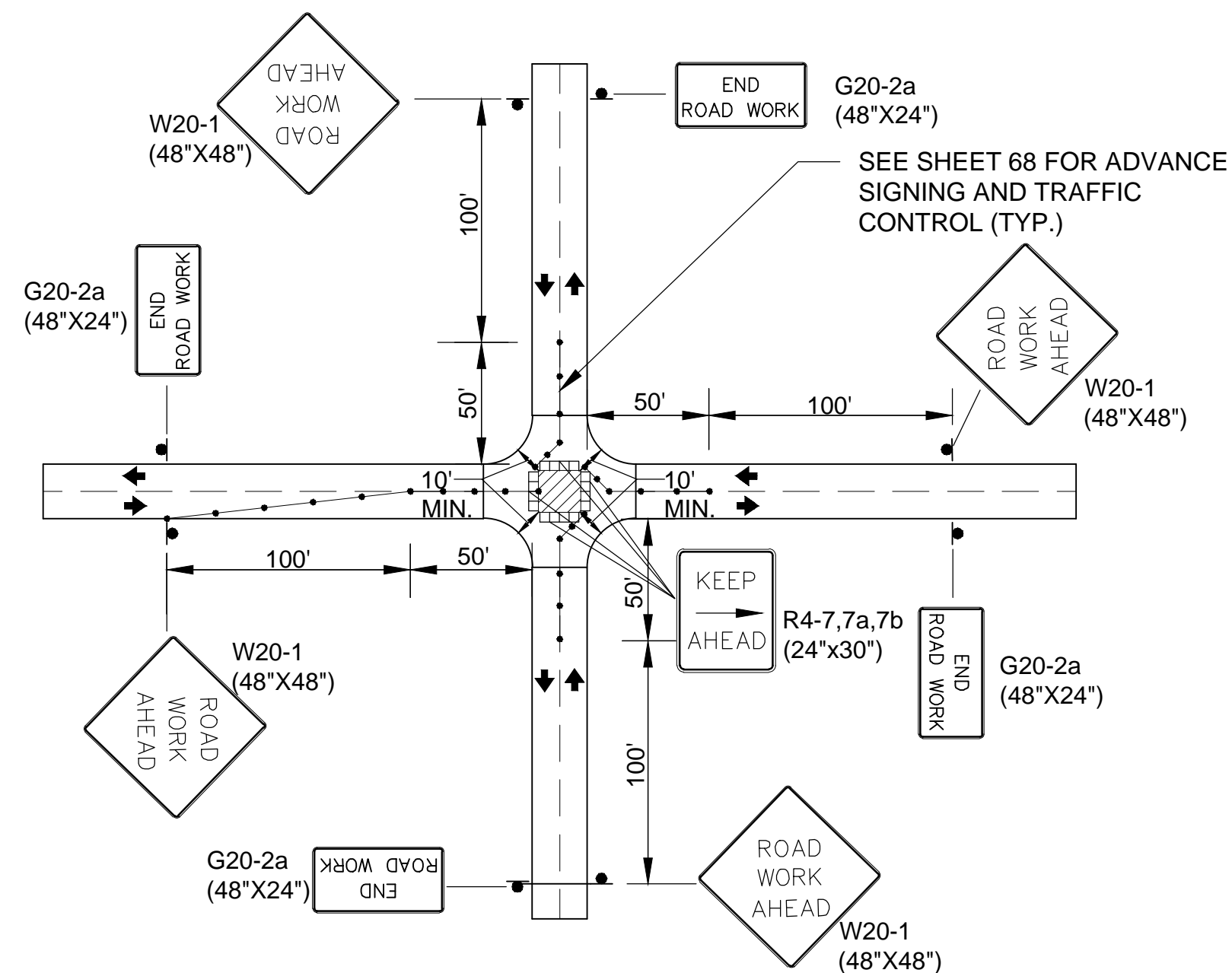
PROJECT NO.	448-90610	
DATE	SEPT. 2017	
SCALE	NTS	
DESIGNED	DRAWN	CHECKED
JTC	DM	JRA

NO.	REVISION	DATE

SHEET NO.
64 OF 77










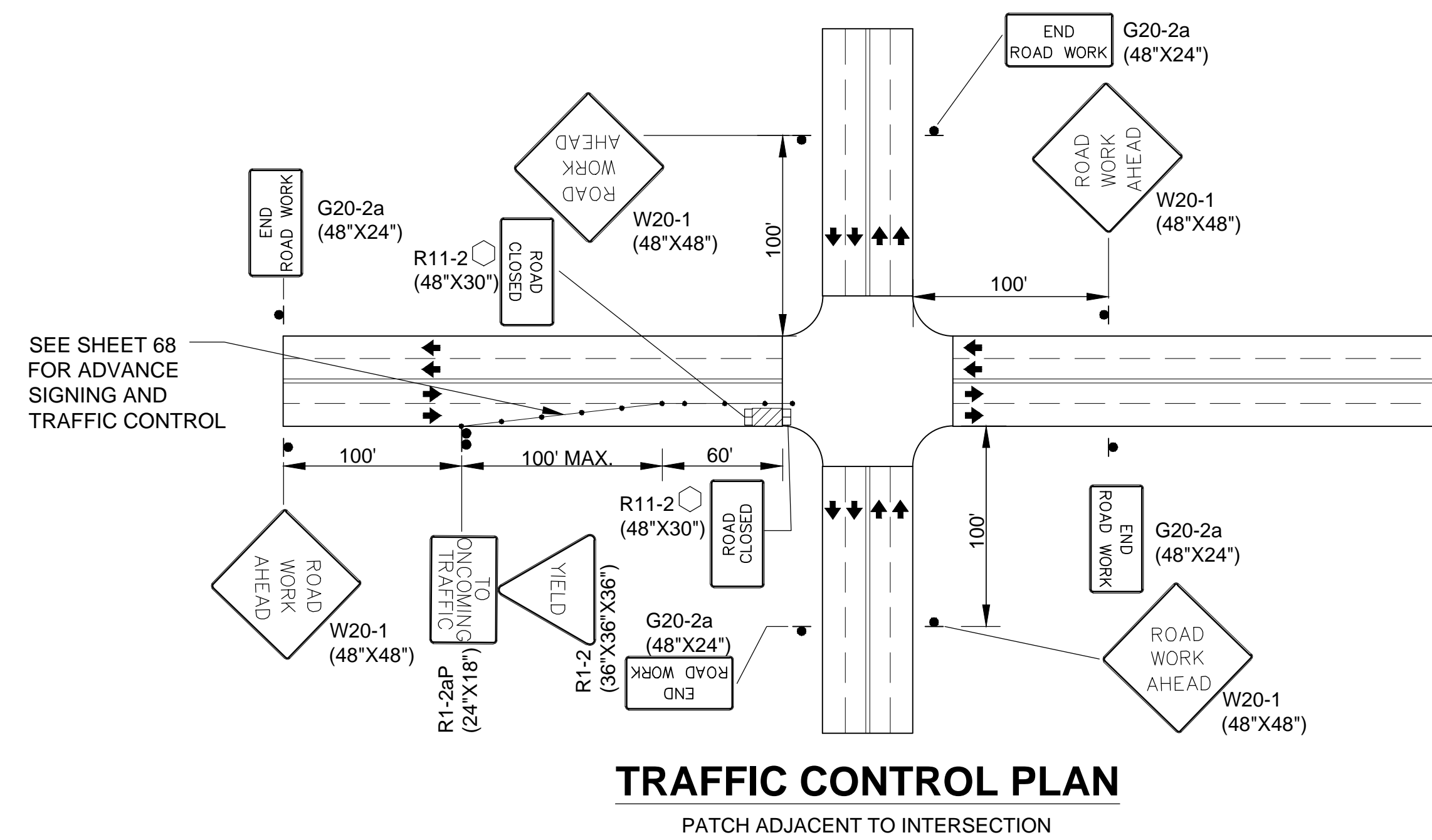
TRAFFIC CONTROL PLAN
PATCH LOCATED IN INTERSECTION QUADRANT



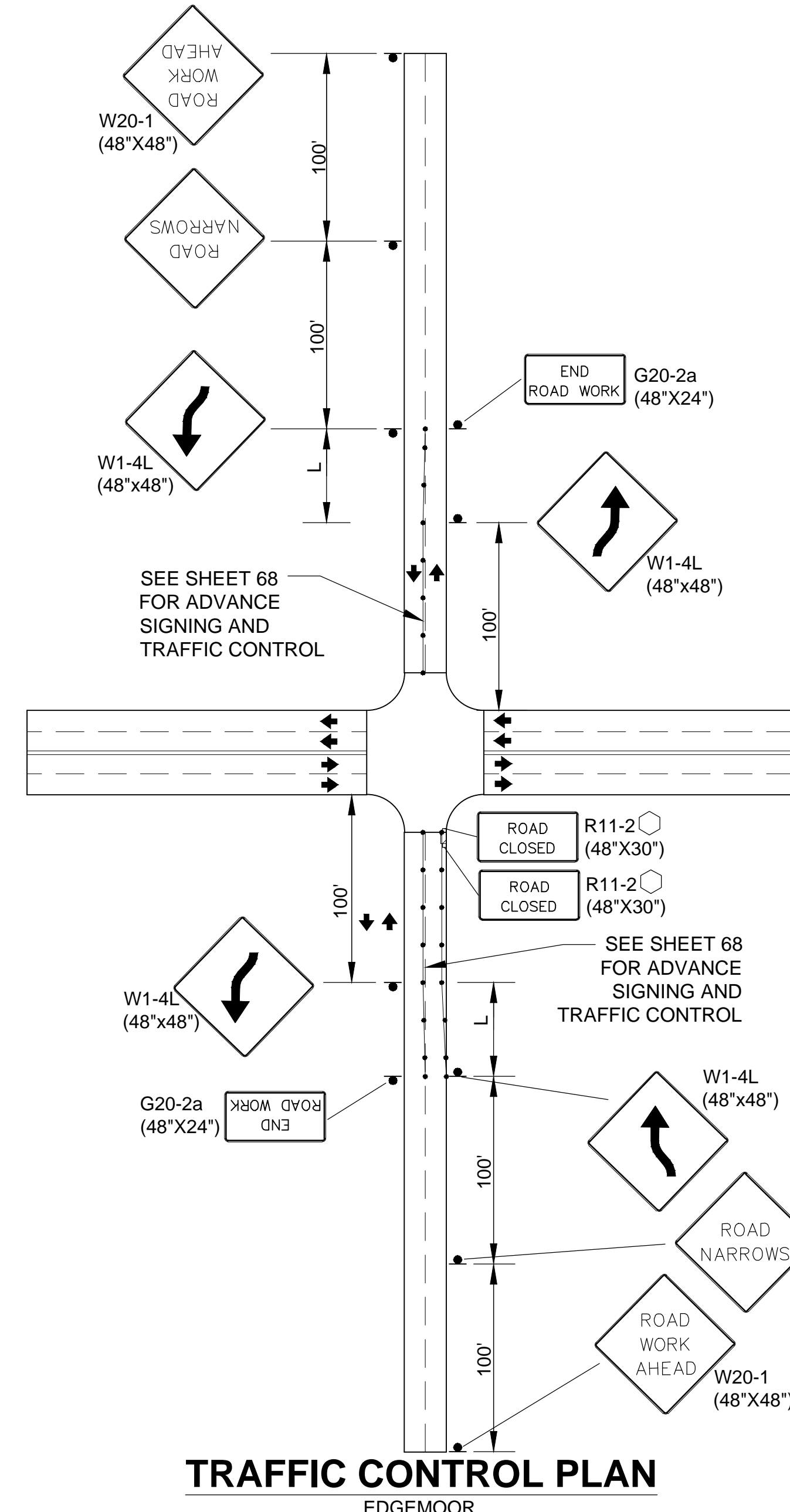
TRAFFIC CONTROL PLAN
PATCH LOCATED IN MIDDLE OF INTERSECTION

NOTE: BARRICADE OFF LANES WHERE <10' SPACE IS PROVIDED. SIGN ACCORDINGLY.

- LEGEND**
-  Type III Barricades with lights
 -  Mount On Type III Barricade
 -  One Post Sign
 -  Two Post Sign
 -  Traffic Flow
 -  Work Space
 -  Channelizing Device, See Sheet 66



TRAFFIC CONTROL PLAN
PATCH ADJACENT TO INTERSECTION



TRAFFIC CONTROL PLAN
EDGEMOOR

NOTE: USE THIS TRAFFIC CONTROL SET-UP IN CONJUNCTION WITH OTHER APPROPRIATE TRAFFIC CONTROL PLANS.

J:\PROJECTS\2013\130107013_COW EASTBOROUGH NORTH WATER REPLACEMENT\CIVIL\LOAD\PAV13713_TC.DWG