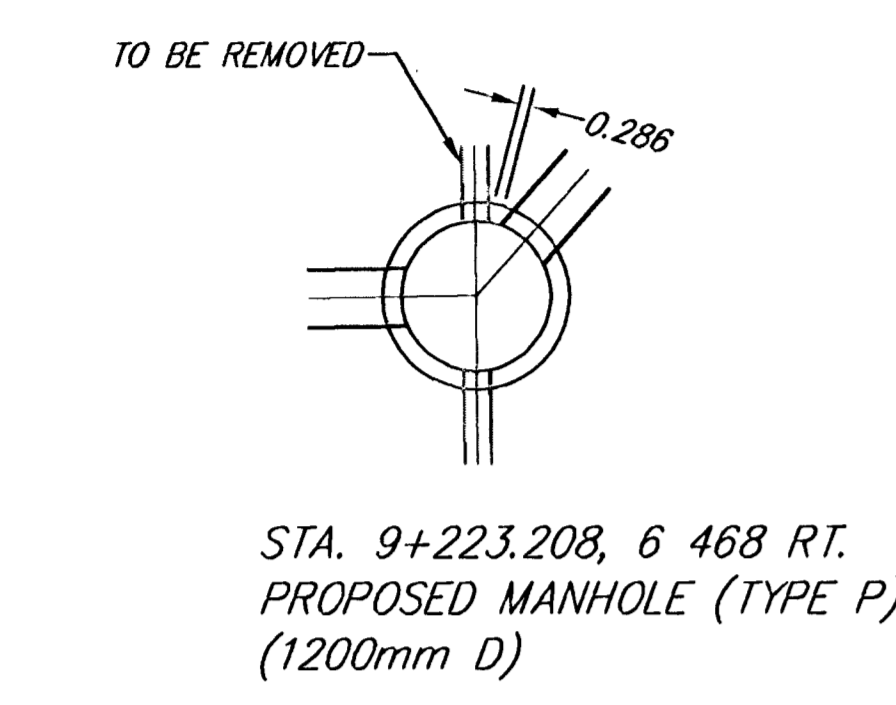
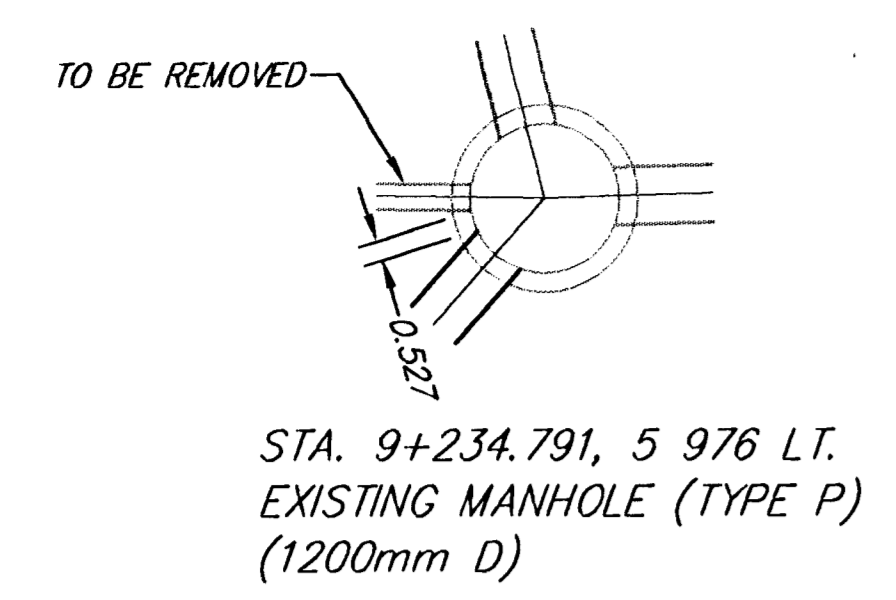


FHWA REGION NO.	STATE	PROJECT NUMBER	FISCAL YEAR	SHEET NUMBER	TOTAL SHEETS
7	KANSAS	87N-0195-01	2001	73	127

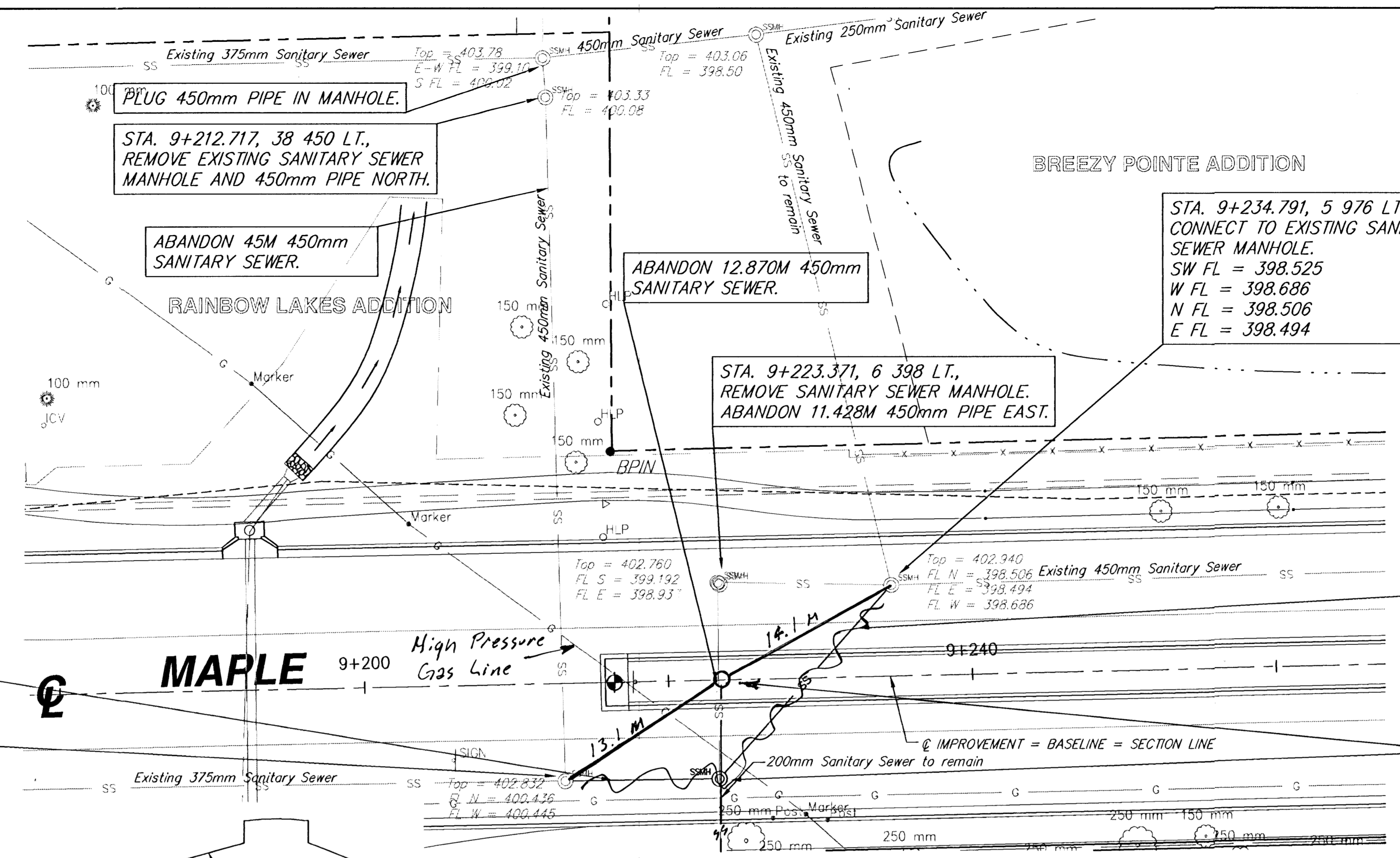
VERTICAL DATUM: USGS DATUM
 DATUM BENCH MARK: CITY OF WICHITA MONUMENT DISK @ NW HUBGUARD OF MAPLE AND BREEZY POINTE CIRCLE
 MSL ELEV. 403.162

DATE	BY	REFERENCES NOTED	CHECKED

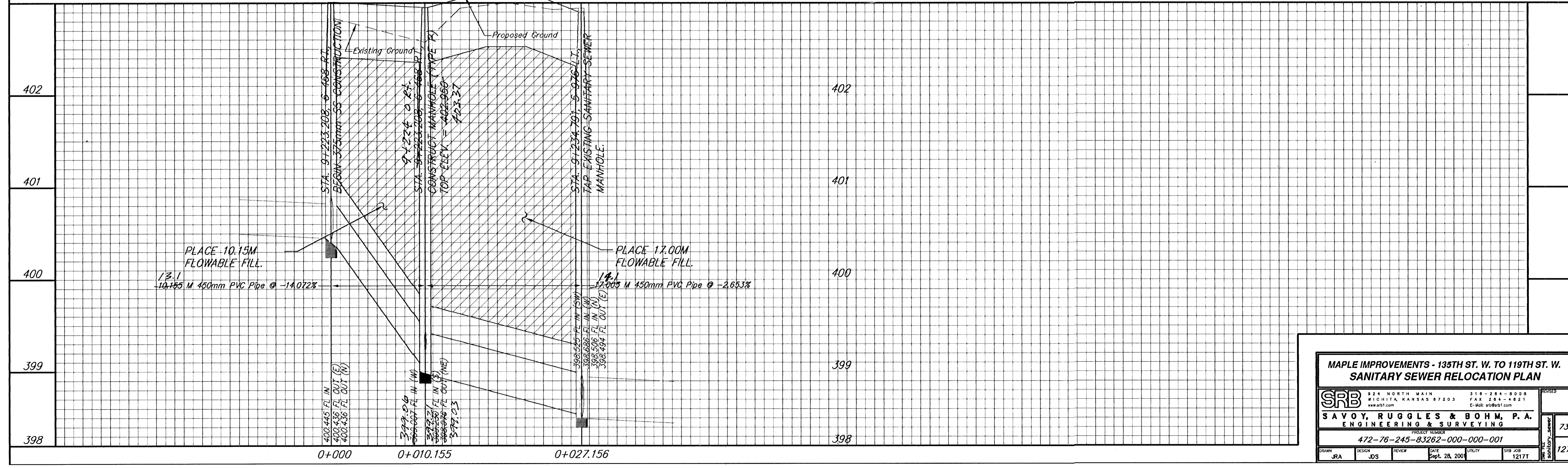
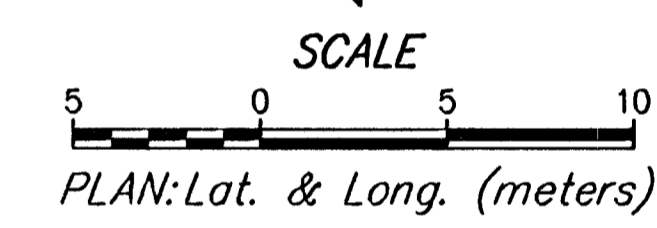


INSTALL 10.155M 450mm SANITARY SEWER. (SEE PROFILE)

9+213.208
 STA. 9+223.208, 6 468 RT., CONNECT TO EXISTING MANHOLE. BEGIN 375mm SS CONSTRUCTION. W FL = 400.445 E FL = 400.436



AS BUILT
 7/28/03
 RDL
 PDF



MAPLE IMPROVEMENTS - 135TH ST. W. TO 119TH ST. W. SANITARY SEWER RELOCATION PLAN

SRB 924 NORTH MAIN WICHITA, KANSAS 67203 www.srb.com

316-264-8008 FAX 316-264-4821 E-Mail: srbs@srb.com

SAVOY, RUGGLES & BOHM, P.A. ENGINEERING & SURVEYING

PROJECT NUMBER: 472-76-245-83262-000-000-001

DATE: Sep. 28, 2001

UTILITY: SRB JOB 1217T

73

127