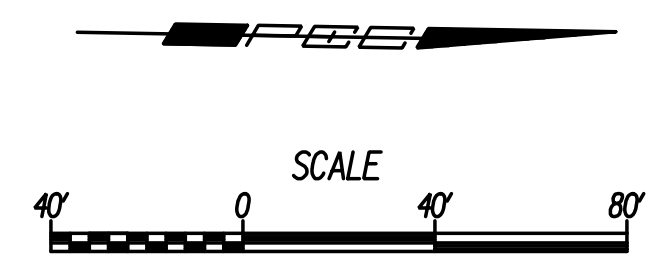
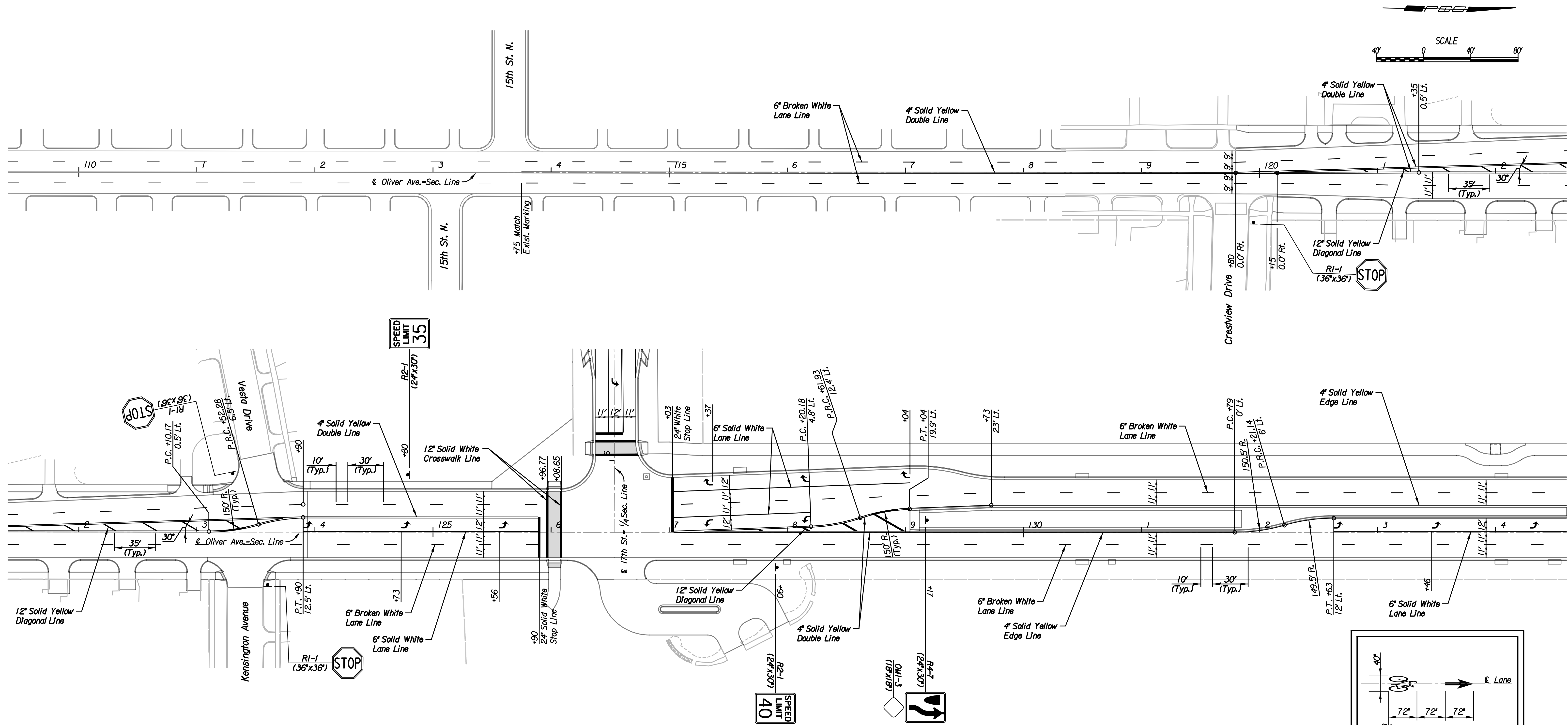
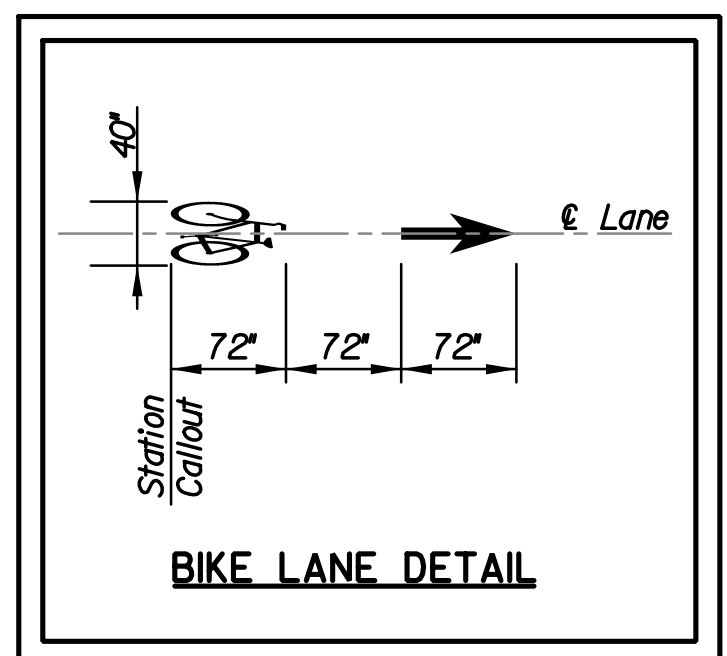
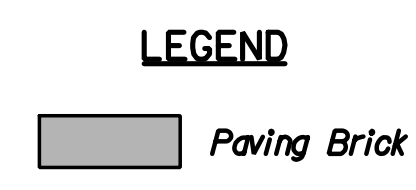


Plotted By: sheldon.bin@date: 12/15/2017 9:45:50 AM
 FILE: J:\Wichita-Civil\2015\15081\000\Trans\Road\DCN Project\Signing & Marking\15081-Signing & Marking Plan_110.dgn



SUMMARY OF PAVEMENT MARKING

LOCATION	6\"/>												
Sta. 113+75 to Sta. 135+00	990	724	112	80	1130	3902			141	8	3		
Sta. 135+00 to Sta. 165+15	1090	1478			1517	1233	302	80	150	13	10		
17th St. Sta. 220+50 to Sta. 226+00		1187	68	23		354	700	180		6		3	3
TOTALS	2080	3389	180	103	2647	5489	1002	260	291	27	13	3	3



17TH STREET AND OLIVER INTERSECTION

SIGNING & MARKING PLAN
 STA. 110+00 TO STA. 134+00

GARY JANZEN, P.E.-CITY ENGINEER
 CITY OF WICHITA PROJECT NO. 472-85214

Designed by CKC	Job No. 15081	Sht. 60 of 107
Drawn by CP, SVB	Date Dec., 2017	